

**+NOTICE!!**

**These documents have been scanned!**

**Do not place un-scanned documents beneath this notice!**

**Do not remove this notice from this file!**

GPO Jacket No. 560-102  
Print Order 61540  
Rise Business Services, LLC  
Job=AZ15 8/2/2019



Box Number= AZ15203



Claim Begin-End: AMC265778-AMC265813

**1 Initial Receipt**



AZ15203-7

AMC262634-AMC265778





**NOTICE!!**

**These documents have been scanned!**

**Do not place un-scanned documents beneath this notice!**

**Do not remove this notice from this file!**

GPO Jacket No. 560-102  
Print Order 61540  
Rise Business Services, LLC  
Job=AZ15 8/2/2019



Box Number= AZ15203



Claim Begin-End: AMC265778-AMC265813

**2 Correspondence**



AZ15203-7

AMC262634-AMC265778

**NO  
DOCUMENTS  
FOUND**

NO DOCUMENTS FOUND  
NO DOCUMENTS FOUND

**NOTICE!!**

**These documents have been scanned!**

**Do not place un-scanned documents beneath this notice!**

**Do not remove this notice from this file!**

GPO Jacket No. 560-102  
Print Order 61540  
Rise Business Services, LLC  
Job=AZ15 8/2/2019



Box Number= AZ15203



Claim Begin-End: AMC265778-AMC265813

**3 Transfers**



AZ15203-7

AMC262634-AMC265778

**NO  
DOCUMENTS  
FOUND**

NO DOCUMENTS FOUND  
NO DOCUMENTS FOUND

**NOTICE!!**

**These documents have been scanned!**

**Do not place un-scanned documents beneath this notice!**

**Do not remove this notice from this file!**

GPO Jacket No. 560-102  
Print Order 61540  
Rise Business Services, LLC  
Job=AZ15 8/2/2019



Box Number= AZ15203



Claim Begin-End: AMC265778-AMC265813

**4 Annual Filings**



AZ15203-7

AMC262634-AMC265778





# WORLD MINERALS

AMC8767  
 WORLD MINERALS INC. 6607  
 Post Office Box 287  
 1501 6<sup>th</sup> Street 9456  
 La Grande, OR 97850 2897  
 Tel: 541-963-3987 3190  
 Fax: 541-963-3995

25955  
 28976  
 265 178  
 262396  
 245404  
 301847  
 321062  
 90404  
 89202

August 13, 2009

U.S. Department of the Interior  
 Bureau of Land Management  
 Attn: Public Room  
 222 N. Central Avenue  
 Phoenix, AZ 85004

2009 AUG 27 A 8:16  
 PHOENIX, ARIZONA  
 RECEIVED  
 CLIMATE STATE OFFICE

Gentlemen:

Enclosed is one (1) "Affidavit of Rental Fee Payment" for the period September 1, 2009 to August 31, 2010 with Exhibit "A" attached. This Affidavit pertains to the claims of Harborlite Corporation as follows:

Harborlite – Guzman – 7 Lode Claims

We are enclosing our check in the amount of \$980.00 representing the fee for filing based on \$140.00 per claim rental fees for these 7 claims. Please acknowledge receipt of these rental fees.

Sincerely,  
 WORLD MINERALS INC.

Michel Houseman  
 Manager, Mine Planning & Exploration

MH/jst

Enclosures



STATE OF ARIZONA )  
 )  
COUNTY OF PINAL )

SS.

\*\*\*\*\*

AFFIDAVIT OF RENTAL FEE PAYMENT  
For the period  
September 1, 2009 to August 31, 2010

STATE OF ARIZONA )  
 )  
COUNTY OF PINAL )

SS.

RECEIVED  
BLM ARIZONA OFFICE  
2009 AUG 27 A 8:16  
BUREAU OF LAND MANAGEMENT

Michel Houseman, being duly sworn, deposes and says that he is a citizen of the United States and more than twenty-one years of age, and residing, La Grande, Oregon 97850, in Union County, State of Oregon, and is personally acquainted with the hereinafter described mining claims situated in the Pioneer Mining District, Pinal County, Arizona, the location notices of which are recorded in the office of the County Recorder of said county as described below:

See Exhibit "A" attached


That the owner of said claims (7 "Guzman" lode mining claims) is Harborlite Corporation, P.O. Box 960, Superior, AZ 85273, and that the enclosed "rental fees" of \$140.00 per claim for a total of \$980.00 (Nine Hundred Eighty dollars) were paid by Harborlite Corporation, for the purpose of complying with the laws of the United States pertaining to assessment of annual work, and that said claims are being held for the valuable mineral contained therein. This "rental fee" is required in accordance with the Act of October 5, 1992 (Public Law 102-381, 106 Stat. 1374, 1378-79) and is in lieu of the requirements for performing assessment work under 30 U.S.C. 28-28e and for filing an annual Affidavit of Labor with the proper office of the Bureau of Land Management as outlined under Section 314(a) and (c) of FLPMA and §3833.2.

These "rental fees" are being submitted to cover mining claims comprising a contiguous group.

DATED this 13 day of August, A.D., 2009

Michel Houseman  
Michel Houseman

Subscribed and sworn before me this 13<sup>th</sup> day of August, A.D., 2009



Jonna S True  
Notary Public

EXHIBIT "A"

The following mining claims are located in Sections 8 & 9, T.2 S., R.12 E., Gila & Salt River Meridian, County of Pinal, State of Arizona and are duly recorded as indicated below, at the office of the County Recorder, Pinal County, Arizona:

<u>Lode Name</u>	<u>Book</u>	<u>Page(s)</u>	<u>B.L.M. Serial #</u>	<u>Location Date</u>
I-DO-IT	53	414	A MC 87677	4/13/45
Amended	443	89		
2 <sup>nd</sup> Amended	1618	373-374		
LA CHOLLA	54	119	A MC 87678	12/17/45
Amended	1618	375-376		
HAVALINA No. 2	53	428	A MC 87679	6/04/45
Amended	443	88		
2 <sup>nd</sup> Amended	1618	381-382		
HAVALINA	53	427	A MC 87680	4/11/45
Amended	1618	379-380		
ATOMIC BOMB	54	43	A MC 87683	11/13/45
Amended	1618	377-378		
CRUZALITE	438	246	A MC 87684	11/04/65
Amended	1618	387-388		
MARKIE'S FRACTION	267	500	A MC 87685	5/01/60
Amended	1618	389-390		

2009 AUG 27 A 8:15  
 PINAL COUNTY RECORDER  
 PINAL COUNTY ARIZONA



# United States Department of the Interior



BUREAU OF LAND MANAGEMENT  
Arizona State Office  
One North Central Avenue, Suite 800  
Phoenix, Arizona 85004-4427  
www.blm.gov/az/  
August 7, 2009

In Reply Refer To:  
3862 (9330) AB  
AZA 27337

RECEIVED  
BLM ARIZONA STATE OFFICE  
2009 AUG 27 A 8:16  
PHOENIX, ARIZONA

CERTIFIED MAIL – RETURN RECEIPT REQUESTED 7008 2810 0000 6281 1945

## DECISION

Harborlite Corporation : Mineral Patent Application  
1950 East W Avenue : AZA 27337  
Vicksburg, Michigan 49097 :

### PARTIAL WITHDRAWAL OF MINERAL PATENT APPLICATION AZA 27337 ACCEPTED FINAL CERTIFICATE CANCELLED IN PART

On November 27, 1992, the above-identified mineral patent application was filed with the Bureau of Land Management (BLM). The First Half – Mineral Entry Final Certificate issued December 1, 1994.

On July 23, 2009, Harborlite Corporation, the authorized representative for Guzman Construction Company, as provided in a letter dated November 18, 1996, requested the withdrawal of the following mining claims from the patent application. As requested, the mining claims are hereby withdrawn in their entirety.


- |           |                   |
|-----------|-------------------|
| AMC 87683 | ATOMIC BOMB       |
| AMC 87684 | CRUZALITE         |
| AMC 87680 | HAVALINA          |
| AMC 87679 | HAVALINA No. 2    |
| AMC 87677 | I-DO-IT           |
| AMC 87678 | LA CHOLLA         |
| AMC 87985 | MARKIE'S FRACTION |

The withdrawal of the subject mining claims is hereby accepted without prejudice from the application, and the appropriate final certificate has been cancelled in part.

Now that the final certificate has been cancelled for the above-cited mining claims, the rental fee, implemented by the 1993 Appropriations Act and 74 FR 30959 – 30962 (June 29, 2009), in the amount of \$140 for each of the mining claims withdrawn, will be due on or before September 1, 2009.

Our records indicate that on June 9, 1993, the purchase money was received. A refund in the amount of \$475 will be authorized and sent to the address above.

If you have any questions, please contact Amy Bunda at 602-417-9334.

*for*   
Alvin L. Burch  
Group Administrator  
Renewable and Mineral Resources

cc:  
Guzman Construction Company  
Attn: Mike Guzman, Jr.  
P.O. Box 3100  
Globe, Arizona 85502

Tonto National Forest  
2324 E. McDowell Road  
Phoenix, Arizona 85006

Harborlite Corporation  
c/o World Minerals, Inc.  
Attn: Michael Houseman  
1501 6<sup>th</sup> Street  
La Grande, Oregon 97850

RECEIVED  
CLIMATE ACTION CENTER  
2009 AUG 27 A 8:16  
PHOENIX, ARIZONA



**WORLD  
MINERALS**

WORLD MINERALS INC.  
Post Office Box 287  
1501 6<sup>th</sup> Street  
La Grande, OR 97850  
Tel: 541-963-3987  
Fax: 541-963-3995

August 10, 2009

U.S. Department of the Interior  
Bureau of Land Management  
Attn: Public Room  
222 N. Central Avenue  
Phoenix, AZ 85004

RECEIVED  
BLM/ARIZONA OFFICE  
2009 AUG 27 A 8:16  
BLM/ARIZONA

Gentlemen:

Enclosed are four (4) "Affidavit of Rental Fee Payment" for the period September 1, 2009 to August 31, 2010 with Exhibits "A" attached. These Affidavits pertain to the claims of Harborlite Corporation as follows:

Harborlite - 2 lodes, 1 mill site

Bobbie Jo - 10 lodes  
Guzman - 10 placers  
Nord - 135 lodes, 2 mill sites

We are enclosing our check in the amount of \$22,400.00 representing the fee for filing based on \$140.00 per claim rental fees for these 160 claims. Please acknowledge receipt of these rental fees.

Sincerely,  
WORLD MINERALS INC.

Michel Houseman  
Manager, Mine Planning & Exploration

MH/jst

Enclosures

STATE OF ARIZONA )  
 )  
COUNTY OF PINAL ) SS.

\*\*\*\*\*

AFFIDAVIT OF RENTAL FEE PAYMENT  
For the period  
September 1, 2009 to August 31, 2010

RECORDED  
2009 AUG 27 A 8:16  
PINAL COUNTY RECORDER

STATE OF ARIZONA )  
 )  
COUNTY OF PINAL ) SS.

Michel Houseman, being duly sworn, deposes and says that he is a citizen of the United States and more than twenty-one years of age, and resides at 484 Hawthorne Street, La Grande, Oregon 97850, in Union County, State of Oregon, and is personally acquainted with the hereinafter described mining claims situated in the Pioneer Mining District, Pinal County, Arizona, the location notices of which are recorded in the office of the County Recorder of said county as described below:

See Exhibit "A" attached

That the owner of said claims (2 lode mining claims and 1 millsite) is Harborlite Corporation, and that the enclosed "rental fees" of \$140.00 per claim for a total of \$420.00 (Four Hundred Twenty dollars) were paid by Harborlite Corporation, P.O. Box 960, Superior, AZ 85273, for the purpose of complying with the laws of the United States pertaining to assessment of annual work, and that said lode claims are being held for the valuable mineral contained therein and the millsite for the purpose of enhancing a fines containment area in conjunction with the mining operation. This "rental fee" is required in accordance with the Act of October 5, 1992 (Public Law 102-381, 106 Stat. 1374, 1378-79) and is in lieu of the requirements for performing assessment work under 30 U.S.C. 28-28e and for filing an annual Affidavit of Labor with the proper office of the Bureau of Land Management as outlined under Section 314(a) and (c) of FLPMA and §3833.2.

DATED this 10 day of AUGUST, A.D., 2009

M. Houseman  
Michel Houseman

Subscribed and sworn before me this 10<sup>th</sup> day of August, A.D., 2009

Jonna S True  
Notary Public




EXHIBIT "A"

The following mining claims are located in Secs. 4, 8 & 9, T.2 S., R.12 E., G. & S.R.M., Pioneer Mining District, Pinal County, State of Arizona, the Location Notices are recorded in the office of the County Recorder of said county as described below:

<u>Claim Name</u>	<u>Docket</u>	<u>Page(s)</u>	<u>B.L.M. Serial #</u>
FORGOTTEN WEDGE lode	374	545	✓ A MC 66077
MARY T. FRACTION lode	1668	450-451	✓ A MC 303417
HARBORLITE MILLSITE NO. 3A Amended	1781 1797	639-640 124-125	✓ A MC 317479

266076

RECEIVED  
 PINAL COUNTY RECORDER  
 2009 AUG 27 A 8:19  
 PINEBLUFF, ARIZONA



STATE OF ARIZONA )  
 )  
COUNTY OF PINAL ) SS.

\*\*\*\*\*

AFFIDAVIT OF RENTAL FEE PAYMENT  
For the period  
September 1, 2009 to August 31, 2010

2009 AUG 27 A 8:17  
PLMANT DISTRICT OFFICE  
PINAL COUNTY, ARIZONA

STATE OF ARIZONA )  
 )  
COUNTY OF PINAL ) SS.

Michel Houseman, being duly sworn, deposes and says that he is a citizen of the United States and more than twenty-one years of age, and resides at 484 Hawthorne Street, La Grande, Oregon 97850, in Union County, State of Oregon, and is personally acquainted with the hereinafter described millsite claims situated in the Pioneer Mining District, Pinal County, Arizona, the location notices of which are recorded in the office of the County Recorder of said county as described below:

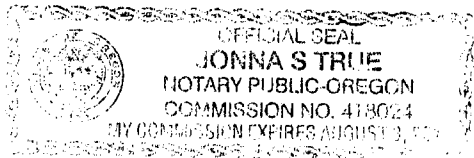
See Exhibit "A" (8 pages) attached

That the owner of said claims (2 mill sites and 135 lodes formerly known as the Nord claims) is Harborlite Corporation, and that the enclosed "rental fees" of \$140.00 per claim for a total of \$19,180.00 (Nineteen Thousand, One Hundred Eighty dollars) were paid by Harborlite Corporation, P.O. Box 960, Superior, AZ 85273, for the purpose of complying with the laws of the United States pertaining to assessment of annual work, and that said claims are being held for the purpose of mining (on lode claims) and milling (on mill sites) perlite ore which is mined on our lode claims. This "rental fee" is required in accordance with the Act of October 5, 1992 (Public Law 102-381, 106 Stat. 1374, 1378-79) and is in lieu of the requirements for performing assessment work under 30 U.S.C. 28-28e and for filing an annual Affidavit of Labor with the proper office of the Bureau of Land Management as outlined under Section 314(a) and (c) of FLPMA and §3833.2.

DATED this 10 day of AUGUST, A.D., 2009

Michel Houseman  
Michel Houseman

Subscribed and sworn before me this 10<sup>th</sup> day of August, A.D., 2009



Jonna S True  
Notary Public

EXHIBIT "A"

(page 1)

The following mining claims are located in Pinal County, State of Arizona, the location notices of which are recorded in the office of the County Recorder of said County as described below:

<u>Claim Name</u>	<u>Book/Docket</u>	<u>Page(s)</u>	<u>B.L.M. Serial #</u>
ROSEMARIE No. 6 Exception lode (situate in Sec.8)	507	87	A MC 66079 ✓
Candy Rock Fraction lode (situate in Sec. 16)	1556	712-713	A MC 289764 ✓ L
Lucero millsite (situate in Sec. 4)	1786	558-559	A MC 319070 ✓ L
Cynthia & John millsite (situate in Sec. 4)	993	426-427	A MC 94571 ✓

All claims are located in T.2 S., R.12 E., G. & S.R.M.

RECORDED

2009 AUG 27 A 8:17

CLERK OF SUPERIOR COURT  
PINAL COUNTY, ARIZONA

EXHIBIT "A"

(page 2)

The following lode mining claims are located in Secs. 8 & 9, T.2 S., R.12 E., Gila & Salt River Meridian, County of Pinal, State of Arizona:

<u>Lode Claim Name</u>	<u>Recorded</u>		<u>B.L.M. Serial #</u>
	<u>Book</u>	<u>Page</u>	
ROSEMARIE No. 1 Exception Amended	500 507	414 86	A MC 66078 *
ROSEMARIE No. 7 Exception Amended	500 507	420 88	A MC 66080 *
ROSEMARIE No. 8 Exception Amended Amended	500 507 Doc. 1082-045	421 89	A MC 66081
ROSEMARIE No. 9 Exception Amended	500 507	422 90	A MC 66082
ROSEMARIE No. 10 Exception Amended	500 507	423 91	A MC 66083
ROSEMARIE No. 12 Exception Amended Amended	500 507 Doc. 1082-047	425 92	A MC 66084
ROSEMARIE No. 13 Exception Amended	500 507	426 93	A MC 66085
ROSEMARIE No. 14 Exception Amended	500 507	427 94	A MC 66086

2009 AUG 27 A 8 17  
 PINAL COUNTY ARIZONA  
 COUNTY CLERK

EXHIBIT "A"

(pages 3 & 4)

The following mining claims are located in Secs. 27, 28, 32, 33 & 34, T.2 S., R.12 E., and Secs. 3 & 4, T.3 S., R12 E., Gila & Salt River Meridian, County of Pinal, State of Arizona:

<u>Lode Claim Name</u>	<u>Book</u>	<u>Recorded</u> <u>Page</u>	<u>B.L.M. Serial #</u>
Hal #1	1382	220-221	A MC 259557
Hal #2	1382	222-223	A MC 259558
Hal #3	1382	224-225	A MC 259559
Hal #4	1382	226-227	A MC 259560
Hal #5	1382	228-229	A MC 259561
Hal #6	1382	230-231	A MC 259562
Hal #7	1382	232-233	A MC 259563
Hal #8	1382	234-235	A MC 259564
Hal #9	1382	236-237	A MC 259565
Hal #10	1382	238-239	A MC 259566
Hal #11	1382	240-241	A MC 259567
Hal #12	1382	242-243	A MC 259568
Hal #13	1382	244-245	A MC 259569
Hal #14	1382	246-247	A MC 259570
Hal #15	1382	248-249	A MC 259571
Hal #16	1382	250-251	A MC 259572
Hal #17	1382	252-253	A MC 259573
Hal #18	1382	254-255	A MC 259574
Hal #19	1382	256-257	A MC 259575
Hal #20	1382	258-259	A MC 259576
Hal #21	1382	260-261	A MC 259577
Hal #22	1382	262-263	A MC 259578
Hal #23	1382	264-265	A MC 259579
Hal #24	1382	266-267	A MC 259580
Hal #25	1382	268-269	A MC 259581

2001 AUG 27 A 8:17

RECEIVED  
PINAL COUNTY OFFICE




EXHIBIT "A"

(page 5)



The following mining claims are located in Sec. 16, 17 & 20, T.2 S., R.12 E., Gila & Salt River Meridian, County of Pinal, State of Arizona:

<u>Lode Claim Name</u>	<u>Recorded</u>		<u>B.L.M. Serial #</u>
	<u>Book</u>	<u>Page</u>	
Magic #1	1382	292-293	A MC 259593
Magic #2	1382	294-295	A MC 259594
Magic #3	1382	296-297	A MC 259595
Magic #4	1382	298-299	A MC 259596
Magic #5	1382	300-301	A MC 259597
Magic #6	1382	302-303	A MC 259598
Magic #7	1382	304-305	A MC 259599
Magic #8	1382	306-307	A MC 259600
Magic #9	1382	308-309	A MC 259601
Magic #10	1382	310-311	A MC 259602
Magic #11	1382	312-313	A MC 259603
Magic #12	1382	314-315	A MC 259604
Magic #13	1382	316-317	A MC 259605
Magic #14	1382	318-319	A MC 259606
Magic #15	1382	320-321	A MC 259607
Magic #23	1382	336-337	A MC 259615
Magic #24	1382	338-339	A MC 259616
Magic #25	1382	340-341	A MC 259617
Magic #26	1382	342-343	A MC 259618
Magic #27	1556	710-711	A MC 289765

RECEIVED  
 BLM AZ STATE OFFICE  
 2009 AUG 27 A 8:17  
 PINAL COUNTY, ARIZONA



Hal #26	1382	270-271	A MC 259582
Hal #27	1382	272-273	A MC 259583
Hal #28	1832	274-275	A MC 259584
Hal #29	1382	276-277	A MC 259585
Hal #30	1382	278-279	A MC 259586
Hal #31	1382	280-281	A MC 259587
Hal #32	1382	282-283	A MC 259588
Hal #33	1382	284-285	A MC 259589
Hal #34	1382	286-287	A MC 259590
Hal #35	1382	288-289	A MC 259591
Hal #36	1382	290-291	<del>A MC 259592</del> * →
Tekoa #9	1382	410-411	A MC 259652
Tekoa #10	1382	412-413	A MC 259653
Tekoa #11	1382	414-415	A MC 259654
Tekoa #12	1382	416-417	A MC 259655
Tekoa #13	1382	418-419	A MC 259656



2009 AUG 27 A 8:17  
 PLIMMERS OFFICE

EXHIBIT "A"

(page 6)

The following mining claims are located in Sec. 12, T.2 S., R.11 E. and Secs. 7 & 8, T.2 S., R.12 E., Gila & Salt River Meridian, County of Pinal, State of Arizona:

<u>Lode Claim Name</u>	<u>Book</u>	<u>Recorded Page</u>	<u>B.L.M. Serial #</u>
Seattle #1	1382	344-345	A MC 259619
Seattle #2	1382	346-347	A MC 259620
Seattle #3	1382	348-349	A MC 259621
Seattle #4	1382	350-351	A MC 259622
Seattle #5	1382	352-353	A MC 259623
Seattle #6	1382	354-355	A MC 259624
Seattle #7	1382	356-357	A MC 259625
Seattle #8	1382	358-359	A MC 259626
Seattle #9	1382	360-361	A MC 259627
Seattle #10	1382	362-363	A MC 259628
Seattle #11	1382	364-365	A MC 259629
Seattle #12	1382	366-367	A MC 259630
Seattle #13	1382	368-369	A MC 259631
Seattle #14	1382	370-371	A MC 259632
Seattle #15	1382	372-373	A MC 259633
Seattle #16	1382	374-375	A MC 259634
Seattle #17	1382	376-377	A MC 259635
Seattle #18	1382	378-379	A MC 259636
Seattle #19	1382	380-381	A MC 259637
Seattle #20	1382	382-383	A MC 259638
Seattle #21	1382	384-385	A MC 259639
Seattle #22	1382	386-387	A MC 259640
Seattle #23	1382	388-389	A MC 259641
Seattle #24	1382	390-391	A MC 259642
Seattle #25	1382	392-393	A MC 259643

RECEIVED  
 BLM ARIZONA  
 2009 AUG 27 A 9:17




EXHIBIT "A"

(page 7)

The following mining claims are located in Secs. 8, 17 and 18, T.2 S., R.12 E., Gila & Salt River Meridian, County of Pinal, State of Arizona:

<u>Lode Claim Name</u>	<u>Recorded</u>		<u>B.L.M. Serial #</u>
	<u>Book</u>	<u>Page</u>	
Sil-Flo No. 1	1420	465-466	A MC 265778 ✓
Sil-Flo No. 2	1420	467-468	A MC 265779
Sil-Flo No. 3	1420	469-470	A MC 265780
Sil-Flo No. 4	1420	471-472	A MC 265781
Sil-Flo No. 5	1420	473-474	A MC 265782
Sil-Flo No. 6	1420	475-476	A MC 265783
Sil-Flo No. 7	1420	477-478	A MC 265784
Sil-Flo No. 8	1420	479-480	A MC 265785
Sil-Flo No. 9	1420	481-482	A MC 265786
Sil-Flo No. 10	1420	483-484	A MC 265787
Sil-Flo No. 11	1420	485-486	A MC 265788
Sil-Flo No. 12	1420	487-488	A MC 265789
Sil-Flo No. 13	1420	489-490	A MC 265790
Sil-Flo No. 14	1420	491-492	A MC 265791
Sil-Flo No. 15	1420	493-494	A MC 265792
Sil-Flo No. 16	1420	495-496	A MC 265793
Sil-Flo No. 17	1420	497-498	A MC 265794
Sil-Flo No. 18	1420	499-500	A MC 265795

2009 AUG 27 A 8:17  
 DEPARTMENT OF  
 MINERAL RESOURCES



EXHIBIT "A"

(page 8)

The following mining claims are located in Secs. 15, 16, 21 and 22, T.2 S., R.12 E., Gila & Salt River Meridian, County of Pinal, State of Arizona:

<u>Lode Claim Name</u>	<u>Recorded</u>		<u>B.L.M. Serial #</u>
	<u>Book</u>	<u>Page</u>	
Sil-Flo No. 19	1420	501-502	A MC 265796
Sil-Flo No. 20	1420	503-504	A MC 265797
Sil-Flo No. 21	1420	505-506	A MC 265798
Sil-Flo No. 22	1420	507-508	A MC 265799
Sil-Flo No. 23	1420	509-510	A MC 265800
Sil-Flo No. 24	1420	511-512	A MC 265801
Sil-Flo No. 25	1420	513-514	A MC 265802
Sil-Flo No. 26	1420	515-516	A MC 265803
Sil-Flo No. 27	1420	517-518	A MC 265804
Sil-Flo No. 28	1420	519-520	A MC 265805
Sil-Flo No. 29	1420	521-522	A MC 265806
Sil-Flo No. 30	1420	523-524	A MC 265807
Sil-Flo No. 31	1420	525-526	A MC 265808
Sil-Flo No. 32	1420	527-528	A MC 265809
Sil-Flo No. 33	1420	529-530	A MC 265810
Sil-Flo No. 34	1420	531-532	A MC 265811
Sil-Flo No. 35	1420	533-534	A MC 265812
Sil-Flo No. 36	1396	458-459	A MC 262396
Amended	1420	535-536	
Sil-Flo No. 37	1396	460-461	A MC 262397
Amended	1420	537-538	
Volcano No. 12R	1396	462-463	A MC 262398
Amended	1420	539-540	
(Amended name – Sil Flo No. 38)			
Sil-Flo No. 39	1420	541-542	A MC 265813

2001 AUG 27 A.S. 17

RECEIVED  
BLM/ARIZONA OFFICE

Handwritten checkmarks and lines are present next to several rows, including Sil-Flo No. 26, 36, 37, 38, and 39.

STATE OF ARIZONA )  
 ) SS.  
COUNTY OF PINAL )

AFFIDAVIT OF RENTAL FEE PAYMENT  
For the period  
September 1, 2009 to August 31, 2010

RECEIVED  
BLM AZ PINAL COUNTY OFFICE  
2009 AUG 27 A 8:11

STATE OF ARIZONA )  
 ) SS.  
COUNTY OF PINAL )

Michel Houseman, being duly sworn, deposes and says that he is a citizen of the United States and more than twenty-one years of age, and resides at 484 Hawthorne Street, La Grande, Oregon 97850, in Union County, State of Oregon, and is personally acquainted with the hereinafter described mining claims situated in the Pioneer Mining District, Pinal County, Arizona, the location notices of which are recorded in the office of the County Recorder of said county as described below:

See Exhibit "A" attached


That the owner of said claims (10 lode mining claims) is Lewis and Thomas Williams, and that the enclosed "rental fees" of \$140.00 per claim for a total of \$1,400.00 (One Thousand Four Hundred dollars) were paid by Harborlite Corporation, P.O. Box 960, Superior, AZ 85273, for the purpose of complying with the laws of the United States pertaining to assessment of annual work, and that said claims are being held for the valuable mineral contained therein. This "rental fee" is required in accordance with the Act of October 5, 1992 (Public Law 102-381, 106 Stat. 1374, 1378-79) and is in lieu of the requirements for performing assessment work under 30 U.S.C. 28-28e and for filing an annual Affidavit of Labor with the proper office of the Bureau of Land Management as outlined under Section 314(a) and (c) of FLPMA and §3833.2.

These "rental fees" are being submitted to cover mining claims comprising a contiguous group.

DATED this 10 day of AUGUST, A.D., 2009

  
Michel Houseman

Subscribed and sworn before me this 10<sup>th</sup> day of August, A.D., 2009



  
Notary Public

EXHIBIT "A"

<u>Lode Claim Name</u>	<u>Loc. Date</u>	<u>Book</u>	<u>Pinal County</u>		<u>B.L.M. Data</u>		<u>Locator</u>
			<u>Page(s)</u>	<u>Filing Date</u>	<u>Serial No.</u>	<u>Date</u>	
Bobbie Jo Perlite No. 1 Amended	10/6/85 1/11/90	1314 1651	459-60 501-02	10/7/85 1/15/90	A MC 245404	11/4/85 2/8/90	Thomas Williams
Bobbie Jo Perlite No. 2 Amended	10/6/85 1/11/90	1314 1651	457-58 503-04	10/7/85 1/15/90	A MC 245405	11/4/85 2/8/90	Thomas Williams
Bobbie Jo Perlite No. 3	10/6/85	1314	455-56	10/7/85	A MC 245406	11/4/85	Thomas Williams
Bobbie Jo Perlite No. 4	10/12/85	1315	788-89	10/15/85	A MC 245407	11/4/85	Thomas Williams
<del>Bobbie Jo Perlite No. 5</del>	<del>10/12/85</del>	<del>1315</del>	<del>790-91</del>	<del>10/15/85</del>	<del>A MC 245408</del>	<del>11/4/85</del>	<del>Thomas Williams</del>
Bobbie Jo Perlite No. 6	10/12/85	1315	792-93	10/15/85	A MC 245409	11/4/85	Thomas Williams
Bobbie Jo Perlite No. 7	10/12/85	1315	796-97	10/15/85	A MC 245410	11/4/85	Thomas Williams
Bobbie Jo Perlite No. 8	10/12/85	1315	794-95	10/15/85	A MC 245411	11/4/85	Thomas Williams
B J No. 9	2/10/90	1657	523-24	2/20/90	A MC 301847	3/2/90	Lewis Williams
B J No. 10	4/8/92	1817	118-19	4/9/92	A MC 321062	4/30/92	Lewis Williams

RECEIVED  
 BLM/ADAMS DISTRICT  
 2001 AUG 27 A 8:17

STATE OF ARIZONA )  
 ) SS.  
COUNTY OF PINAL )

AFFIDAVIT OF RENTAL FEE PAYMENT  
For the period  
September 1, 2009 to August 31, 2010

STATE OF ARIZONA )  
 ) SS.  
COUNTY OF PINAL )

RECEIVED  
BLM AZ DISTRICT  
2009 AUG 27 A

Michel Houseman, being duly sworn, deposes and says that he is a citizen of the United States and more than twenty-one years of age, and resides at 484 Hawthorne Street, La Grande, Oregon 97850, in Union County, State of Oregon, and is personally acquainted with the hereinafter described mining claims situated in the Pioneer Mining District, Pinal County, Arizona, the location notices of which are recorded in the office of the County Recorder of said county as described below:

See Exhibit "A" attached


That the owner of said claims (10 "Guzman" placer mining claims) is Harborlite Corporation, P.O. Box 960, Superior, AZ 85273, and that the enclosed "rental fees" of \$140.00 per claim for a total of \$1,400.00 (One Thousand Four Hundred dollars) were paid by Harborlite Corporation, for the purpose of complying with the laws of the United States pertaining to assessment of annual work, and that said claims are being held for the valuable mineral contained therein. This "rental fee" is required in accordance with the Act of October 5, 1992 (Public Law 102-381, 106 Stat. 1374, 1378-79) and is in lieu of the requirements for performing assessment work under 30 U.S.C. 28-28e and for filing an annual Affidavit of Labor with the proper office of the Bureau of Land Management as outlined under Section 314(a) and (c) of FLPMA and §3833.2.

These "rental fees" are being submitted to cover mining claims comprising a contiguous group.

DATED this 10 day of August, A.D., 2009

  
Michel Houseman

Subscribed and sworn before me this 10<sup>th</sup> day of August, A.D., 2009



  
Notary Public

EXHIBIT "A"

90404

The following mining claims are located in Sections 8 & 16, T.2 S., R.12 E., Gila & Salt River Meridian, County of Pinal, State of Arizona and are duly recorded as indicated below, at the office of the County Recorder, Pinal County, Arizona:

<u>Placer Claim Name</u>	<u>Legal Description</u> <u>Section 8, T2S R12E</u>	<u>Date</u> <u>Located</u>	<u>Pinal County</u>		<u>BLM</u> <u>AMC#</u>
			<u>Book</u>	<u>Page</u>	
Black Eye	W $\frac{1}{2}$ SE $\frac{1}{4}$ SE $\frac{1}{4}$ NW $\frac{1}{4}$ , SW $\frac{1}{4}$ SE $\frac{1}{4}$ NW $\frac{1}{4}$ , W $\frac{1}{2}$ NW $\frac{1}{4}$ SE $\frac{1}{4}$ NW $\frac{1}{4}$	6/26/65	423	121	90407
Blueberry	NE $\frac{1}{4}$ SE $\frac{1}{4}$ NW $\frac{1}{4}$ , E $\frac{1}{2}$ NW $\frac{1}{4}$ SE $\frac{1}{4}$ NW $\frac{1}{4}$ , E $\frac{1}{2}$ SW $\frac{1}{4}$ NE $\frac{1}{4}$ NW $\frac{1}{4}$	6/26/65	423	116	90406
Dewdrop	N $\frac{1}{2}$ SW $\frac{1}{4}$ NE $\frac{1}{4}$	6/26/65	423	114	90411
Divide	SE $\frac{1}{4}$ SE $\frac{1}{4}$ NW $\frac{1}{4}$ SE $\frac{1}{4}$ , NE $\frac{1}{4}$ NE $\frac{1}{4}$ SW $\frac{1}{4}$ SE $\frac{1}{4}$ , N $\frac{1}{2}$ NW $\frac{1}{4}$ SE $\frac{1}{4}$ SE $\frac{1}{4}$ , NW $\frac{1}{4}$ NE $\frac{1}{4}$ SE $\frac{1}{4}$ SE $\frac{1}{4}$ , S $\frac{1}{2}$ SW $\frac{1}{4}$ NE $\frac{1}{4}$ SE $\frac{1}{4}$ , SW $\frac{1}{4}$ SE $\frac{1}{4}$ NE $\frac{1}{4}$ SE $\frac{1}{4}$	6/26/65	423	122	90414
Havalina	W $\frac{1}{2}$ NE $\frac{1}{4}$ NW $\frac{1}{4}$ SE $\frac{1}{4}$ , SE $\frac{1}{4}$ NW $\frac{1}{4}$ NW $\frac{1}{4}$ SE $\frac{1}{4}$ , N $\frac{1}{2}$ SE $\frac{1}{4}$ NW $\frac{1}{4}$ SE $\frac{1}{4}$ , SE $\frac{1}{4}$ NE $\frac{1}{4}$ NW $\frac{1}{4}$ SE $\frac{1}{4}$ , SW $\frac{1}{4}$ NW $\frac{1}{4}$ NE $\frac{1}{4}$ SE $\frac{1}{4}$ , NW $\frac{1}{4}$ SW $\frac{1}{4}$ NE $\frac{1}{4}$ SE $\frac{1}{4}$	6/26/65	423	117	90408
Havalina No. 1	N $\frac{1}{2}$ NW $\frac{1}{4}$ NW $\frac{1}{4}$ SE $\frac{1}{4}$ , NE $\frac{1}{4}$ NE $\frac{1}{4}$ SW $\frac{1}{4}$ , E $\frac{1}{2}$ NW $\frac{1}{4}$ NE $\frac{1}{4}$ SW $\frac{1}{4}$	6/26/65	423	118	90409
Havalina No. 2	E $\frac{1}{2}$ SE $\frac{1}{4}$ SE $\frac{1}{4}$ NW $\frac{1}{4}$ , SW $\frac{1}{4}$ SW $\frac{1}{4}$ NE $\frac{1}{4}$ , W $\frac{1}{2}$ SE $\frac{1}{4}$ SW $\frac{1}{4}$ NE $\frac{1}{4}$	6/26/65	423	120	90410
I-DO-IT	E $\frac{1}{2}$ SE $\frac{1}{4}$ SW $\frac{1}{4}$ NE $\frac{1}{4}$ , NW $\frac{1}{4}$ SE $\frac{1}{4}$ NE $\frac{1}{4}$ , W $\frac{1}{2}$ SW $\frac{1}{4}$ SE $\frac{1}{4}$ NE $\frac{1}{4}$	6/26/65	423	119	90412
Look-Out-Wedge	NE $\frac{1}{4}$ NE $\frac{1}{4}$ NW $\frac{1}{4}$ SE $\frac{1}{4}$ , N $\frac{1}{2}$ NW $\frac{1}{4}$ NE $\frac{1}{4}$ SE $\frac{1}{4}$ , SE $\frac{1}{4}$ NW $\frac{1}{4}$ NE $\frac{1}{4}$ SE $\frac{1}{4}$ , W $\frac{1}{2}$ NE $\frac{1}{4}$ NE $\frac{1}{4}$ SE $\frac{1}{4}$ , NE $\frac{1}{4}$ SW $\frac{1}{4}$ NE $\frac{1}{4}$ SE $\frac{1}{4}$ , NW $\frac{1}{4}$ SE $\frac{1}{4}$ NE $\frac{1}{4}$ SE $\frac{1}{4}$	6/26/65	423	123	90413
<u>Section 16, T2S R12E</u>					
Self Protection	SW $\frac{1}{4}$ NE $\frac{1}{4}$ SW $\frac{1}{4}$ NW $\frac{1}{4}$ , W $\frac{1}{2}$ SE $\frac{1}{4}$ SW $\frac{1}{4}$ NW $\frac{1}{4}$ , NW $\frac{1}{4}$ NE $\frac{1}{4}$ NW $\frac{1}{4}$ SW $\frac{1}{4}$ , W $\frac{1}{2}$ E $\frac{1}{2}$ NE $\frac{1}{4}$ SW $\frac{1}{4}$ NW $\frac{1}{4}$ , E $\frac{1}{2}$ NW $\frac{1}{4}$ NE $\frac{1}{4}$ SW $\frac{1}{4}$ NW $\frac{1}{4}$ , E $\frac{1}{2}$ SE $\frac{1}{4}$ NW $\frac{1}{4}$ SW $\frac{1}{4}$ NW $\frac{1}{4}$ , E $\frac{1}{2}$ E $\frac{1}{2}$ SW $\frac{1}{4}$ SW $\frac{1}{4}$ NW $\frac{1}{4}$ , W $\frac{1}{2}$ NE $\frac{1}{4}$ SE $\frac{1}{4}$ SW $\frac{1}{4}$ NW $\frac{1}{4}$ , E $\frac{1}{2}$ NE $\frac{1}{4}$ NW $\frac{1}{4}$ NW $\frac{1}{4}$ SW $\frac{1}{4}$	1/22/51	42	362	89203

BLM Pinal County  
 2009 JUN 27 A 9 17

**United States Department of the Interior**  
**Bureau of Land Management**  
 BUSINESS & SUPPORT SVCS DIV  
 ONE N CENTRAL AVE SUITE 800  
 PHOENIX, AZ 85004 -4427  
 Phone: (602) 417-9200

Receipt

No: 1988827

<b>Transaction #:</b> 2053013	
<b>Date of Transaction:</b> 08/27/2009	
<b>CUSTOMER:</b>	WORLD MINERALS INC PO BOX 287 LA GRANDE, OR 97850-0287 US

LINE #	QTY	DESCRIPTION	REMARKS	UNIT PRICE	TOTAL
1	2.00	LOCATABLE MINERALS / MINING CLAIMS-NOT NEW-UNADJUD, ONE AUTH NO. ONLY / MINING CLAIM MONEY RECEIVED CASES: AMC87677/\$980.00, AMC66077/\$22400.00	MAINT 2010	- n/a -	23380.00
<b>TOTAL:</b>					<b>\$23,380.00</b>

PAYMENT INFORMATION					
1	AMOUNT:	22400.00	POSTMARKED:	08/24/2009	
	TYPE:	CHECK	RECEIVED:	08/27/2009	
	CHECK NO:	6300001773			
	NAME:	HARBORLITE 100 MANSELL CT, E#300 ROSWELL GA 30076 US			
2	AMOUNT:	980.00	POSTMARKED:	08/24/2009	
	TYPE:	CHECK	RECEIVED:	08/27/2009	
	CHECK NO:	6300001774			
	NAME:	HARBORLITE, 100 MANSELL CT, E#300 ROSWELL GA 30076 US			

REMARKS

This receipt was generated by the automated BLM Collections and Billing System and is a paper representation of a portion of the official electronic record contained therein.





# WORLD MINERALS

WORLD MINERALS INC.  
Post Office Box 287  
1501 6<sup>th</sup> Street  
La Grande, OR 97850  
Tel: 541-963-3987  
Fax: 541-963-3995

August 6, 2008

U.S. Department of the Interior  
Bureau of Land Management  
Attn: Public Room  
222 N. Central Avenue  
Phoenix, AZ 85004

Gentlemen:

Enclosed are four (4) "Affidavit of Rental Fee Payment" for the period September 1, 2008 to August 31, 2009 with Exhibits "A" attached. These Affidavits pertain to the claims of Harborlite Corporation as follows:

Harborlite – 2 lodes, 1 mill site

Bobbie Jo – 10 lodes  
Guzman – 10 placers  
Nord - 135 lodes, 2 mill sites

We are enclosing our check in the amount of \$20,000.00 representing the fee for filing based on \$125.00 per claim rental fees for these 160 claims. Please acknowledge receipt of these rental fees.

Sincerely,  
WORLD MINERALS INC.

Joseph Lévy  
Chief Geologist

JL/jst

Enclosures

**ENTERED INTO COMPUTER**

SEP 13 2008 PB

PHOENIX, ARIZONA

2008 AUG 28 P 2:49

RECEIVED  
BLM AZ STATE OFFICE



STATE OF ARIZONA )  
 )  
COUNTY OF PINAL )

SS.

\*\*\*\*\*

AFFIDAVIT OF RENTAL FEE PAYMENT  
For the period  
September 1, 2008 to August 31, 2009

RECEIVED  
BLM AZ STATE OFFICE  
2008 AUG 28 P 2:49  
PHOENIX, ARIZONA

STATE OF ARIZONA )  
 )  
COUNTY OF MARICOPA )

SS.

Joseph Lévy, being duly sworn, deposes and says that he is a citizen of the United States and more than twenty-one years of age, and resides at 1606 Walnut Street, La Grande, Oregon 97850, in Union County, State of Oregon, and is personally acquainted with the hereinafter described millsite claims situated in the Pioneer Mining District, Pinal County, Arizona, the location notices of which are recorded in the office of the County Recorder of said county as described below:


See Exhibit "A" (8 pages) attached

That the owner of said claims (2 mill sites and 135 lodes formerly known as the Nord claims) is Harborlite Corporation, and that the enclosed "rental fees" of \$125.00 per claim for a total of \$17,125.00 (Seventeen Thousand, One Hundred Twenty Five dollars) were paid by Harborlite Corporation, P.O. Box 960, Superior, AZ 85273, for the purpose of complying with the laws of the United States pertaining to assessment of annual work, and that said claims are being held for the purpose of mining (on lode claims) and milling (on mill sites) perlite ore which is mined on our lode claims. This "rental fee" is required in accordance with the Act of October 5, 1992 (Public Law 102-381, 106 Stat. 1374, 1378-79) and is in lieu of the requirements for performing assessment work under 30 U.S.C. 28-28e and for filing an annual Affidavit of Labor with the proper office of the Bureau of Land Management as outlined under Section 314(a) and (c) of FLPMA and §3833.2.

DATED this 6 day of August, A.D., 2008

*Joseph Lévy*  
\_\_\_\_\_  
Joseph Lévy

Subscribed and sworn before me this 6<sup>th</sup> day of August, A.D., 2008



*Jonna S True*  
\_\_\_\_\_  
Notary Public

EXHIBIT "A"

(page 1)

The following mining claims are located in Pinal County, State of Arizona, the location notices of which are recorded in the office of the County Recorder of said County as described below:

<u>Claim Name</u>	<u>Book/Docket</u>	<u>Page(s)</u>	<u>B.L.M. Serial #</u>
ROSEMARIE No. 6 Exception lode (situate in Sec.8)	507	87	A MC 66079
Candy Rock Fraction lode (situate in Sec. 16)	1556	712-713	A MC 289764
Lucero millsite (situate in Sec. 4)	1786	558-559	A MC 319070
Cynthia & John millsite (situate in Sec. 4)	993	426-427	A MC 94571

All claims are located in T.2 S., R.12 E., G. & S.R.M.

RECEIVED  
BLM AZ STATE OFFICE  
2008 AUG 28 P 2:49  
PHOENIX, ARIZONA

4/50

EXHIBIT "A"

(page 2)

The following lode mining claims are located in Secs. 8 & 9, T.2 S., R.12 E., Gila & Salt River Meridian, County of Pinal, State of Arizona:

<u>Lode Claim Name</u>	<u>Recorded</u>		<u>B.L.M. Serial #</u>
	<u>Book</u>	<u>Page</u>	
ROSEMARIE No. 1 Exception Amended	500 507	414 86	A MC 66078
ROSEMARIE No. 7 Exception Amended	500 507	420 88	A MC 66080
ROSEMARIE No. 8 Exception Amended Amended	500 507 Doc. 1082-045	421 89	A MC 66081
ROSEMARIE No. 9 Exception Amended	500 507	422 90	A MC 66082
ROSEMARIE No. 10 Exception Amended	500 507	423 91	A MC 66083
ROSEMARIE No. 12 Exception Amended Amended	500 507 Doc. 1082-047	425 92	A MC 66084
ROSEMARIE No. 13 Exception Amended	500 507	426 93	A MC 66085
ROSEMARIE No. 14 Exception Amended	500 507	427 94	A MC 66086

RECEIVED  
 D.L.M. STATE OFFICE  
 2008 AUG 28 P 2:49  
 PHOENIX, ARIZONA  
 8/5C

EXHIBIT "A"

(pages 3 & 4)

The following mining claims are located in Secs. 27, 28, 32, 33 & 34, T.2 S., R.12 E., and Secs. 3 & 4, T.3 S., R12 E., Gila & Salt River Meridian, County of Pinal, State of Arizona:

<u>Lode Claim Name</u>	<u>Book</u>	<u>Recorded</u> <u>Page</u>	<u>B.L.M. Serial #</u>
Hal #1	1382	220-221	A MC 259557
Hal #2	1382	222-223	A MC 259558
Hal #3	1382	224-225	A MC 259559
Hal #4	1382	226-227	A MC 259560
Hal #5	1382	228-229	A MC 259561
Hal #6	1382	230-231	A MC 259562
Hal #7	1382	232-233	A MC 259563
Hal #8	1382	234-235	A MC 259564
Hal #9	1382	236-237	A MC 259565
Hal #10	1382	238-239	A MC 259566
Hal #11	1382	240-241	A MC 259567
Hal #12	1382	242-243	A MC 259568
Hal #13	1382	244-245	A MC 259569
Hal #14	1382	246-247	A MC 259570
Hal #15	1382	248-249	A MC 259571
Hal #16	1382	250-251	A MC 259572
Hal #17	1382	252-253	A MC 259573
Hal #18	1382	254-255	A MC 259574
Hal #19	1382	256-257	A MC 259575
Hal #20	1382	258-259	A MC 259576
Hal #21	1382	260-261	A MC 259577
Hal #22	1382	262-263	A MC 259578
Hal #23	1382	264-265	A MC 259579
Hal #24	1382	266-267	A MC 259580
Hal #25	1382	268-269	A MC 259581

RECEIVED  
BLM AZ STATE OFFICE  
2008 AUG 28 P 2:49  
PHOENIX, ARIZONA

25/50

Hal #26	1382	270-271	A MC 259582
Hal #27	1382	272-273	A MC 259583
Hal #28	1832	274-275	A MC 259584
Hal #29	1382	276-277	A MC 259585
Hal #30	1382	278-279	A MC 259586
Hal #31	1382	280-281	A MC 259587
Hal #32	1382	282-283	A MC 259588
Hal #33	1382	284-285	A MC 259589
Hal #34	1382	286-287	A MC 259590
Hal #35	1382	288-289	A MC 259591
Hal #36	1382	290-291	A MC 259592
Tekoa #9	1382	410-411	A MC 259652
Tekoa #10	1382	412-413	A MC 259653
Tekoa #11	1382	414-415	A MC 259654
Tekoa #12	1382	416-417	A MC 259655
Tekoa #13	1382	418-419	A MC 259656

16/50

RECEIVED  
BLM AZ STATE OFFICE  
2008 AUG 28 P 2:49  
PHOENIX, ARIZONA

## EXHIBIT "A"

(page 5)

The following mining claims are located in Sec. 16, 17 & 20, T.2 S., R.12 E., Gila & Salt River Meridian, County of Pinal, State of Arizona:

<u>Lode Claim Name</u>	<u>Recorded</u>		<u>B.L.M. Serial #</u>
	<u>Book</u>	<u>Page</u>	
Magic #1	1382	292-293	A MC 259593
Magic #2	1382	294-295	A MC 259594
Magic #3	1382	296-297	A MC 259595
Magic #4	1382	298-299	A MC 259596
Magic #5	1382	300-301	A MC 259597
Magic #6	1382	302-303	A MC 259598
Magic #7	1382	304-305	A MC 259599
Magic #8	1382	306-307	A MC 259600
Magic #9	1382	308-309	A MC 259601
Magic #10	1382	310-311	A MC 259602
Magic #11	1382	312-313	A MC 259603
Magic #12	1382	314-315	A MC 259604
Magic #13	1382	316-317	A MC 259605
Magic #14	1382	318-319	A MC 259606
Magic #15	1382	320-321	A MC 259607
Magic #23	1382	336-337	A MC 259615
Magic #24	1382	338-339	A MC 259616
Magic #25	1382	340-341	A MC 259617
Magic #26	1382	342-343	A MC 259618
Magic #27	1556	710-711	A MC 289765

PHOENIX, ARIZONA

2008 AUG 28 P 2:49

RECEIVED  
BLM AZ STATE OFFICE

20/50

EXHIBIT "A"

(page 6)

The following mining claims are located in Sec. 12, T.2 S., R.11 E. and Secs. 7 & 8, T.2 S., R.12 E., Gila & Salt River Meridian, County of Pinal, State of Arizona:

<u>Lode Claim Name</u>	<u>Book</u>	<u>Recorded</u> <u>Page</u>	<u>B.L.M. Serial #</u>
Seattle #1	1382	344-345	A MC 259619
Seattle #2	1382	346-347	A MC 259620
Seattle #3	1382	348-349	A MC 259621
Seattle #4	1382	350-351	A MC 259622
Seattle #5	1382	352-353	A MC 259623
Seattle #6	1382	354-355	A MC 259624
Seattle #7	1382	356-357	A MC 259625
Seattle #8	1382	358-359	A MC 259626
Seattle #9	1382	360-361	A MC 259627
Seattle #10	1382	362-363	A MC 259628
Seattle #11	1382	364-365	A MC 259629
Seattle #12	1382	366-367	A MC 259630
Seattle #13	1382	368-369	A MC 259631
Seattle #14	1382	370-371	A MC 259632
Seattle #15	1382	372-373	A MC 259633
Seattle #16	1382	374-375	A MC 259634
Seattle #17	1382	376-377	A MC 259635
Seattle #18	1382	378-379	A MC 259636
Seattle #19	1382	380-381	A MC 259637
Seattle #20	1382	382-383	A MC 259638
Seattle #21	1382	384-385	A MC 259639
Seattle #22	1382	386-387	A MC 259640
Seattle #23	1382	388-389	A MC 259641
Seattle #24	1382	390-391	A MC 259642
Seattle #25	1382	392-393	A MC 259643

PHOENIX, ARIZONA

2008 AUG 28 P 2:49

RECEIVED  
BLM AZ STATE OFFICE

25/SC

## EXHIBIT "A"

(page 7)

The following mining claims are located in Secs. 8, 17 and 18, T.2 S., R.12 E., Gila & Salt River Meridian, County of Pinal, State of Arizona:

<u>Lode Claim Name</u>	<u>Recorded</u>		<u>B.L.M. Serial #</u>
	<u>Book</u>	<u>Page</u>	
Sil-Flo No. 1	1420	465-466	A MC 265778
Sil-Flo No. 2	1420	467-468	A MC 265779
Sil-Flo No. 3	1420	469-470	A MC 265780
Sil-Flo No. 4	1420	471-472	A MC 265781
Sil-Flo No. 5	1420	473-474	A MC 265782
Sil-Flo No. 6	1420	475-476	A MC 265783
Sil-Flo No. 7	1420	477-478	A MC 265784
Sil-Flo No. 8	1420	479-480	A MC 265785
Sil-Flo No. 9	1420	481-482	A MC 265786
Sil-Flo No. 10	1420	483-484	A MC 265787
Sil-Flo No. 11	1420	485-486	A MC 265788
Sil-Flo No. 12	1420	487-488	A MC 265789
Sil-Flo No. 13	1420	489-490	A MC 265790
Sil-Flo No. 14	1420	491-492	A MC 265791
Sil-Flo No. 15	1420	493-494	A MC 265792
Sil-Flo No. 16	1420	495-496	A MC 265793
Sil-Flo No. 17	1420	497-498	A MC 265794
Sil-Flo No. 18	1420	499-500	A MC 265795

RECEIVED  
BLM AZ STATE OFFICE  
2008 AUG 28 P 2:49  
PHOENIX, ARIZONA

18/5C



EXHIBIT "A"

(page 8)

The following mining claims are located in Secs. 15, 16, 21 and 22, T.2 S., R.12 E., Gila & Salt River Meridian, County of Pinal, State of Arizona:

<u>Lode Claim Name</u>	<u>Recorded</u>		<u>B.L.M. Serial #</u>
	<u>Book</u>	<u>Page</u>	
Sil-Flo No. 19	1420	501-502	A MC 265796
Sil-Flo No. 20	1420	503-504	A MC 265797
Sil-Flo No. 21	1420	505-506	A MC 265798
Sil-Flo No. 22	1420	507-508	A MC 265799
Sil-Flo No. 23	1420	509-510	A MC 265800
Sil-Flo No. 24	1420	511-512	A MC 265801
Sil-Flo No. 25	1420	513-514	A MC 265802
Sil-Flo No. 26	1420	515-516	A MC 265803
Sil-Flo No. 27	1420	517-518	A MC 265804
Sil-Flo No. 28	1420	519-520	A MC 265805
Sil-Flo No. 29	1420	521-522	A MC 265806
Sil-Flo No. 30	1420	523-524	A MC 265807
Sil-Flo No. 31	1420	525-526	A MC 265808
Sil-Flo No. 32	1420	527-528	A MC 265809
Sil-Flo No. 33	1420	529-530	A MC 265810
Sil-Flo No. 34	1420	531-532	A MC 265811
Sil-Flo No. 35	1420	533-534	A MC 265812
Sil-Flo No. 36	1396	458-459	A MC 262396
Amended	1420	535-536	
Sil-Flo No. 37	1396	460-461	A MC 262397
Amended	1420	537-538	
Volcano No. 12R	1396	462-463	A MC 262398
Amended	1420	539-540	
(Amended name – Sil Flo No. 38)			
Sil-Flo No. 39	1420	541-542	A MC 265813

PINAL COUNTY, ARIZONA  
 2008 AUG 28 PM 2:49  
 RECEIVED

RECEIVED  
 BLM AZ STATE OFFICE

*2/1/SC*

STATE OF ARIZONA )  
 )  
COUNTY OF PINAL )

SS.

\*\*\*\*\*

AFFIDAVIT OF RENTAL FEE PAYMENT

For the period  
September 1, 2008 to August 31, 2009

RECEIVED  
BLM AZ STATE OFFICE  
2008 AUG 28 P 2:50  
PHOENIX, ARIZONA

STATE OF ARIZONA )  
 )  
COUNTY OF MARICOPA )

SS.

Joseph Lévy, being duly sworn, deposes and says that he is a citizen of the United States and more than twenty-one years of age, and resides at 1606 Walnut Street, La Grande, Oregon 97850, in Union County, State of Oregon, and is personally acquainted with the hereinafter described mining claims situated in the Pioneer Mining District, Pinal County, Arizona, the location notices of which are recorded in the office of the County Recorder of said county as described below:

See Exhibit "A" attached

That the owner of said claims (10 "Guzman" placer mining claims) is Harborlite Corporation, P.O. Box 960, Superior, AZ 85273, and that the enclosed "rental fees" of \$125.00 per claim for a total of \$1,250.00 (One Thousand Two Hundred Fifty dollars) were paid by Harborlite Corporation, for the purpose of complying with the laws of the United States pertaining to assessment of annual work, and that said claims are being held for the valuable mineral contained therein. This "rental fee" is required in accordance with the Act of October 5, 1992 (Public Law 102-381, 106 Stat. 1374, 1378-79) and is in lieu of the requirements for performing assessment work under 30 U.S.C. 28-28e and for filing an annual Affidavit of Labor with the proper office of the Bureau of Land Management as outlined under Section 314(a) and (c) of FLPMA and §3833.2.

These "rental fees" are being submitted to cover mining claims comprising a contiguous group.

DATED this 6 day of August, A.D., 2008

*Joseph Lévy*  
Joseph Lévy

Subscribed and sworn before me this 6th day of August, A.D., 2008

*Jonna S True*  
Notary Public




EXHIBIT "A"

The following mining claims are located in Sections 8 & 16, T.2 S., R.12 E., Gila & Salt River Meridian, County of Pinal, State of Arizona and are duly recorded as indicated below, at the office of the County Recorder, Pinal County, Arizona:

<u>Placer Claim Name</u>	<u>Legal Description</u> <u>Section 8, T2S R12E</u>	<u>Date</u> <u>Located</u>	<u>Pinal County</u>		<u>BLM</u> <u>AMC#</u>
			<u>Book</u>	<u>Page</u>	
Black Eye	W $\frac{1}{2}$ SE $\frac{1}{4}$ SE $\frac{1}{4}$ NW $\frac{1}{4}$ , SW $\frac{1}{4}$ SE $\frac{1}{4}$ NW $\frac{1}{4}$ , W $\frac{1}{2}$ NW $\frac{1}{4}$ SE $\frac{1}{4}$ NW $\frac{1}{4}$	6/26/65	423	121	90407
Blueberry	NE $\frac{1}{4}$ SE $\frac{1}{4}$ NW $\frac{1}{4}$ , E $\frac{1}{2}$ NW $\frac{1}{4}$ SE $\frac{1}{4}$ NW $\frac{1}{4}$ E $\frac{1}{2}$ SW $\frac{1}{4}$ NE $\frac{1}{4}$ NW $\frac{1}{4}$	6/26/65	423	116	90406
Dewdrop	N $\frac{1}{2}$ SW $\frac{1}{4}$ NE $\frac{1}{4}$	6/26/65	423	114	90411
Divide	SE $\frac{1}{4}$ SE $\frac{1}{4}$ NW $\frac{1}{4}$ SE $\frac{1}{4}$ , NE $\frac{1}{4}$ NE $\frac{1}{4}$ SW $\frac{1}{4}$ SE $\frac{1}{4}$ , N $\frac{1}{2}$ NW $\frac{1}{4}$ SE $\frac{1}{4}$ SE $\frac{1}{4}$ , NW $\frac{1}{4}$ NE $\frac{1}{4}$ SE $\frac{1}{4}$ SE $\frac{1}{4}$ , S $\frac{1}{2}$ SW $\frac{1}{4}$ NE $\frac{1}{4}$ SE $\frac{1}{4}$ , SW $\frac{1}{4}$ SE $\frac{1}{4}$ NE $\frac{1}{4}$ SE $\frac{1}{4}$	6/26/65	423	122	90414
Havalina	W $\frac{1}{2}$ NE $\frac{1}{4}$ NW $\frac{1}{4}$ SE $\frac{1}{4}$ , SE $\frac{1}{4}$ NW $\frac{1}{4}$ NW $\frac{1}{4}$ SE $\frac{1}{4}$ , N $\frac{1}{2}$ SE $\frac{1}{4}$ NW $\frac{1}{4}$ SE $\frac{1}{4}$ , SE $\frac{1}{4}$ NE $\frac{1}{4}$ NW $\frac{1}{4}$ SE $\frac{1}{4}$ , SW $\frac{1}{4}$ NW $\frac{1}{4}$ NE $\frac{1}{4}$ SE $\frac{1}{4}$ , NW $\frac{1}{4}$ SW $\frac{1}{4}$ NE $\frac{1}{4}$ SE $\frac{1}{4}$	6/26/65	423	117	90408
Havalina No. 1	N $\frac{1}{2}$ NW $\frac{1}{4}$ NW $\frac{1}{4}$ SE $\frac{1}{4}$ , NE $\frac{1}{4}$ NE $\frac{1}{4}$ SW $\frac{1}{4}$ , E $\frac{1}{2}$ NW $\frac{1}{4}$ NE $\frac{1}{4}$ SW $\frac{1}{4}$	6/26/65	423	118	90409
Havalina No. 2	E $\frac{1}{2}$ SE $\frac{1}{4}$ SE $\frac{1}{4}$ NW $\frac{1}{4}$ , SW $\frac{1}{4}$ SW $\frac{1}{4}$ NE $\frac{1}{4}$ , W $\frac{1}{2}$ SE $\frac{1}{4}$ SW $\frac{1}{4}$ NE $\frac{1}{4}$	6/26/65	423	120	90410
I-DO-IT	E $\frac{1}{2}$ SE $\frac{1}{4}$ SW $\frac{1}{4}$ NE $\frac{1}{4}$ , NW $\frac{1}{4}$ SE $\frac{1}{4}$ NE $\frac{1}{4}$ , W $\frac{1}{2}$ SW $\frac{1}{4}$ SE $\frac{1}{4}$ NE $\frac{1}{4}$	6/26/65	423	119	90412
Look-Out-Wedge	NE $\frac{1}{4}$ NE $\frac{1}{4}$ NW $\frac{1}{4}$ SE $\frac{1}{4}$ , N $\frac{1}{2}$ NW $\frac{1}{4}$ NE $\frac{1}{4}$ SE $\frac{1}{4}$ , SE $\frac{1}{4}$ NW $\frac{1}{4}$ NE $\frac{1}{4}$ SE $\frac{1}{4}$ , W $\frac{1}{2}$ NE $\frac{1}{4}$ NE $\frac{1}{4}$ SE $\frac{1}{4}$ , NE $\frac{1}{4}$ SW $\frac{1}{4}$ NE $\frac{1}{4}$ SE $\frac{1}{4}$ , NW $\frac{1}{4}$ SE $\frac{1}{4}$ NE $\frac{1}{4}$ SE $\frac{1}{4}$	6/26/65	423	123	90413
<u>Section 16, T2S R12E</u>					
Self Protection	SW $\frac{1}{4}$ NE $\frac{1}{4}$ SW $\frac{1}{4}$ NW $\frac{1}{4}$ , W $\frac{1}{2}$ SE $\frac{1}{4}$ SW $\frac{1}{4}$ NW $\frac{1}{4}$ , NW $\frac{1}{4}$ NE $\frac{1}{4}$ NW $\frac{1}{4}$ SW $\frac{1}{4}$ , W $\frac{1}{2}$ E $\frac{1}{2}$ NE $\frac{1}{4}$ SW $\frac{1}{4}$ NW $\frac{1}{4}$ , E $\frac{1}{2}$ NW $\frac{1}{4}$ NE $\frac{1}{4}$ SW $\frac{1}{4}$ NW $\frac{1}{4}$ , E $\frac{1}{2}$ SE $\frac{1}{4}$ NW $\frac{1}{4}$ SW $\frac{1}{4}$ NW $\frac{1}{4}$ , E $\frac{1}{2}$ E $\frac{1}{2}$ SW $\frac{1}{4}$ SW $\frac{1}{4}$ NW $\frac{1}{4}$ , W $\frac{1}{2}$ NE $\frac{1}{4}$ SE $\frac{1}{4}$ SW $\frac{1}{4}$ NW $\frac{1}{4}$ , E $\frac{1}{2}$ NE $\frac{1}{4}$ NW $\frac{1}{4}$ NW $\frac{1}{4}$ SW $\frac{1}{4}$	1/22/51	42	362	89203

RECEIVED  
 BLM AZ STATE OFFICE  
 2008 AUG 28 P 2:50  
 PHOENIX, ARIZONA

10 | SE

STATE OF ARIZONA )  
 )  
COUNTY OF PINAL )

SS.

\*\*\*\*\*

AFFIDAVIT OF RENTAL FEE PAYMENT  
For the period  
September 1, 2008 to August 31, 2009

RECEIVED  
BLM AZ STATE OFFICE  
2008 AUG 28 P 2:50  
PHOENIX, ARIZONA

STATE OF ARIZONA )  
 )  
COUNTY OF MARICOPA )

SS.

Joseph Lévy, being duly sworn, deposes and says that he is a citizen of the United States and more than twenty-one years of age, and resides at 1606 Walnut Street, La Grande, Oregon 97850, in Union County, State of Oregon, and is personally acquainted with the hereinafter described mining claims situated in the Pioneer Mining District, Pinal County, Arizona, the location notices of which are recorded in the office of the County Recorder of said county as described below:


See Exhibit "A" attached

That the owner of said claims (2 lode mining claims and 1 millsite) is Harborlite Corporation, and that the enclosed "rental fees" of \$125.00 per claim for a total of \$375.00 (Three Hundred Seventy Five dollars) were paid by Harborlite Corporation, P.O. Box 960, Superior, AZ 85273, for the purpose of complying with the laws of the United States pertaining to assessment of annual work, and that said lode claims are being held for the valuable mineral contained therein and the millsite for the purpose of enhancing a fines containment area in conjunction with the mining operation. This "rental fee" is required in accordance with the Act of October 5, 1992 (Public Law 102-381, 106 Stat. 1374, 1378-79) and is in lieu of the requirements for performing assessment work under 30 U.S.C. 28-28e and for filing an annual Affidavit of Labor with the proper office of the Bureau of Land Management as outlined under Section 314(a) and (c) of FLPMA and §3833.2.

DATED this 6 day of August, A.D., 2008

*Joseph Lévy*  
Joseph Lévy

Subscribed and sworn before me this 6<sup>th</sup> day of August, A.D., 2008



*Jonna S True*  
Notary Public

EXHIBIT "A"

The following mining claims are located in Secs. 4, 8 & 9, T.2 S., R.12 E., G. & S.R.M., Pioneer Mining District, Pinal County, State of Arizona, the Location Notices are recorded in the office of the County Recorder of said county as described below:

<u>Claim Name</u>	<u>Docket</u>	<u>Page(s)</u>	<u>B.L.M. Serial #</u>
FORGOTTEN WEDGE lode	374	545	A MC 66077
MARY T. FRACTION lode	1668	450-451	A MC 303417
HARBORLITE MILLSITE NO. 3A	1781	639-640	A MC 317479
Amended	1797	124-125	

RECEIVED  
BLM AZ STATE OFFICE  
2008 AUG 28 P 2:50  
PHOENIX, ARIZONA

3/SC

STATE OF ARIZONA )  
 )  
COUNTY OF PINAL )

SS.

\*\*\*\*\*

AFFIDAVIT OF RENTAL FEE PAYMENT  
For the period  
September 1, 2008 to August 31, 2009

STATE OF ARIZONA )  
 )  
COUNTY OF MARICOPA )

SS.

Joseph Lévy, being duly sworn, deposes and says that he is a citizen of the United States and more than twenty-one years of age, and resides at 1606 Walnut Street, La Grande, Oregon 97850, in Union County, State of Oregon, and is personally acquainted with the hereinafter described mining claims situated in the Pioneer Mining District, Pinal County, Arizona, the location notices of which are recorded in the office of the County Recorder of said county as described below:

See Exhibit "A" attached

That the owner of said claims (10 lode mining claims) is Lewis and Thomas Williams, and that the enclosed "rental fees" of \$125.00 per claim for a total of \$1,250.00 (One Thousand Two Hundred Fifty dollars) were paid by Harborlite Corporation, P.O. Box 960, Superior, AZ 85273, for the purpose of complying with the laws of the United States pertaining to assessment of annual work, and that said claims are being held for the valuable mineral contained therein. This "rental fee" is required in accordance with the Act of October 5, 1992 (Public Law 102-381, 106 Stat. 1374, 1378-79) and is in lieu of the requirements for performing assessment work under 30 U.S.C. 28-28e and for filing an annual Affidavit of Labor with the proper office of the Bureau of Land Management as outlined under Section 314(a) and (c) of FLPMA and §3833.2.

These "rental fees" are being submitted to cover mining claims comprising a contiguous group.

DATED this 6 day of August, A.D., 2008

*Joseph Lévy*  
Joseph Lévy

RECEIVED  
BLMAZ STATE OFFICE  
2008 AUG 28 P 2:50  
PHOENIX, ARIZONA

Subscribed and sworn before me this 05 day of August, A.D., 2008

*Jonna S True*  
Notary Public




EXHIBIT "A"

<u>Lode Claim Name</u>	<u>Loc. Date</u>	<u>Book</u>	<u>Pinal County</u>		<u>B.L.M. Data</u>		<u>Locator</u>
			<u>Page(s)</u>	<u>Filing Date</u>	<u>Serial No.</u>	<u>Date</u>	
Bobbie Jo Perlite No. 1 Amended	10/6/85 1/11/90	1314 1651	459-60 501-02	10/7/85 1/15/90	A MC 245404	11/4/85 2/8/90	Thomas Williams
Bobbie Jo Perlite No. 2 Amended	10/6/85 1/11/90	1314 1651	457-58 503-04	10/7/85 1/15/90	A MC 245405	11/4/85 2/8/90	Thomas Williams
Bobbie Jo Perlite No. 3	10/6/85	1314	455-56	10/7/85	A MC 245406	11/4/85	Thomas Williams
Bobbie Jo Perlite No. 4	10/12/85	1315	788-89	10/15/85	A MC 245407	11/4/85	Thomas Williams
Bobbie Jo Perlite No. 5	10/12/85	1315	790-91	10/15/85	A MC 245408	11/4/85	Thomas Williams
Bobbie Jo Perlite No. 6	10/12/85	1315	792-93	10/15/85	A MC 245409	11/4/85	Thomas Williams
Bobbie Jo Perlite No. 7	10/12/85	1315	796-97	10/15/85	A MC 245410	11/4/85	Thomas Williams
Bobbie Jo Perlite No. 8	10/12/85	1315	794-95	10/15/85	A MC 245411	11/4/85	Thomas Williams
B J No. 9	2/10/90	1657	523-24	2/20/90	A MC 301847	3/2/90	Lewis Williams
B J No. 10	4/8/92	1817	118-19	4/9/92	A MC 321062	4/30/92	Lewis Williams

RECEIVED  
BLM AZ STATE OFFICE  
2008 AUG 28 P 2:50  
PHOENIX, ARIZONA

10/50

**United States Department of the Interior**  
**Bureau of Land Management**  
 BUSINESS & SUPPORT SVCS DIV  
 ONE N CENTRAL AVE SUITE 800  
 PHOENIX, AZ 85004 -4427  
 Phone: (602) 417-9200

Receipt

No: 1774484

Transaction #: 1832241		<b>ENTERED INTO COMPUTER</b>
Date of Transaction: 08/28/2008		SEP 13 2008 <i>FB</i>
CUSTOMER:	WORLD MINERALS INC PO BOX 287 LA GRAND, OR 97850	

LINE #	QTY	DESCRIPTION	REMARKS	UNIT PRICE	TOTAL
1	1.00	LOCATABLE MINERALS / MINING CLAIMS-NOT NEW-UNADJUD, ONE AUTH NO. ONLY / MINING CLAIM MONEY RECEIVED (455) CASES: AMC66078/\$20000.00	MAINT 2009 (160)	- n/a -	20000.00
<b>TOTAL:</b>					<b>\$20,000.00</b>

PAYMENT INFORMATION			
1	AMOUNT:	\$20,000.00	POSTMARKED: N/A
	TYPE:	CHECK	RECEIVED: 08/28/2008
	CHECK NO:	6307275	
	NAME:	WORLD MINERALS INC PO BOX 287 LA GRAND OR 97850	

REMARKS

This receipt was generated by the automated BLM Collections and Billing System and is a paper representation of a portion of the official electronic record contained therein.



Message:

160 ROWS RETRIEVED

### CBS Export Results Report

Include Resolved Records

**Record Status**

- Error Records (E/M/I)
- Accepted Records (A/W)
- "On Hold" Records (H)
- All Records (for s/n or receipt nr)
- Exported, No Results From CBS
- New (not yet exported)

Enter export Date (mm/dd/yyyy) ALL

Serial Number match (optional)

Receipt Nr (optional) 1774484

Export Nr (exclusive)

LR2000 User (defaults to login) ALL

[User Guide](#)

**Search Criteria Responsible Area (Error)**

User (U,X)

Programmer (P,X)

All (U,P,X)

	Resend?	Export Nr	A/D	Serial Nr	Mult	Code	\$ Amount	Remarks	Receipt Nr	LR2000 User	#Msg	Resolved
1	<input type="checkbox"/>	2058739	A	AMC66077		582	125.00	2009	1774484	P5BROWN		<input type="checkbox"/>



# WORLD MINERALS

AMC  
 66076  
 289764  
 319070  
 94569  
 259557  
 265778  
 262396  
 245404  
 301847  
 321062  
 303417  
 317479  
 40404  
 89202

World Minerals Inc.  
 Post Office Box 287  
 1501 6th Street  
 LaGrande, OR 97850  
 Tel: 541-963-3987  
 Fax: 541-963-3995

July 24, 2007

U.S. Department of the Interior  
 Bureau of Land Management  
 Attn: Public Room  
 222 N. Central Avenue  
 Phoenix, AZ 85004

Gentlemen:

Enclosed are four (4) "Affidavit of Rental Fee Payment" for the period September 1, 2007 to August 31, 2008 with Exhibits "A" attached. These Affidavits pertain to the claims of Harborlite Corporation as follows:

Harborlite - 2 lodes, 1 mill site  
 Bobbie Jo - 10 lodes  
 Guzman - 10 placers  
 Nord - 135 lodes, 2 mill sites

We are enclosing our check in the amount of \$20,000.00 representing the fee for filing based on \$125.00 per claim rental fees for these 160 claims. Please acknowledge receipt of these rental fees.

Sincerely,  
 WORLD MINERALS INC.

Joseph Lévy  
 Chief Geologist

JL/jst

Enclosures

RECEIVED  
 B.L.M. AZ STATE OFFICE  
 2007 AUG 14 A 11:46  
 PHOENIX, ARIZONA

ENTERED INTO COMPUTER

9/10/07 [Signature]

STATE OF ARIZONA )  
 )  
COUNTY OF PINAL ) SS.

AFFIDAVIT OF RENTAL FEE PAYMENT  
For the period  
September 1, 2007 to August 31, 2008

RECEIVED  
B.L.M. AZ STATE OFFICE  
2007 AUG 14 A 11:46  
PHOENIX, ARIZONA

STATE OF ARIZONA )  
 )  
COUNTY OF MARICOPA ) SS.

Joseph Lévy, being duly sworn, deposes and says that he is a citizen of the United States and more than twenty-one years of age, and resides at 1606 Walnut Street, La Grande, Oregon 97850, in Union County, State of Oregon, and is personally acquainted with the hereinafter described millsite claims situated in the Pioneer Mining District, Pinal County, Arizona, the location notices of which are recorded in the office of the County Recorder of said county as described below:

See Exhibit "A" (8 pages) attached

That the owner of said claims (2 mill sites and 135 lodes formerly known as the Nord claims) is Harborlite Corporation, and that the enclosed "rental fees" of \$125.00 per claim for a total of \$17,125.00 (Seventeen Thousand, One Hundred Twenty Five dollars) were paid by Harborlite Corporation, P.O. Box 960, Superior, AZ 85273, for the purpose of complying with the laws of the United States pertaining to assessment of annual work, and that said claims are being held for the purpose of mining (on lode claims) and milling (on mill sites) perlite ore which is mined on our lode claims. This "rental fee" is required in accordance with the Act of October 5, 1992 (Public Law 102-381, 106 Stat. 1374, 1378-79) and is in lieu of the requirements for performing assessment work under 30 U.S.C. 28-28e and for filing an annual Affidavit of Labor with the proper office of the Bureau of Land Management as outlined under Section 314(a) and (c) of FLPMA and §3833.2.

DATED this 27 day of July, A.D., 2007

Joseph Lévy  
Joseph Lévy

Subscribed and sworn before me this 27<sup>th</sup> day of July, A.D., 2007

Jonna S. True  
Notary Public




EXHIBIT "A"

(page 1)

The following mining claims are located in Pinal County, State of Arizona, the location notices of which are recorded in the office of the County Recorder of said County as described below:

<u>Claim Name</u>	<u>Book/Docket</u>	<u>Page(s)</u>	<u>B.L.M. Serial #</u>
ROSEMARIE No. 6 Exception lode (situate in Sec.8)	507	87 ✓	A MC 66079 L66076
Candy Rock Fraction lode (situate in Sec. 16)	1556	712-713 ✓	A MC 289764 L
Lucero millsite (situate in Sec. 4)	1786	558-559 ✓	A MC 319070 L
Cynthia & John millsite (situate in Sec. 4)	993	426-427 ✓	A MC 94571 L94569

All claims are located in T.2 S., R.12 E., G. & S.R.M.

RECEIVED  
B.L.M. AZ STATE OFFICE  
2001 AUG 14 A 11:46  
PHOENIX, ARIZONA.

4

EXHIBIT "A"

(page 2)

The following lode mining claims are located in Secs. 8 & 9, T.2 S., R.12 E., Gila & Salt River Meridian, County of Pinal, State of Arizona:

<u>Lode Claim Name</u>	<u>Recorded</u>		<u>B.L.M. Serial #</u>
	<u>Book</u>	<u>Page</u>	
ROSEMARIE No. 1 Exception Amended	500 507	414 86	A MC 66078 266076
ROSEMARIE No. 7 Exception Amended	500 507	420 88	A MC 66080
ROSEMARIE No. 8 Exception Amended Amended	500 507 Doc. 1082-045	421 89	A MC 66081
ROSEMARIE No. 9 Exception Amended	500 507	422 90	A MC 66082
ROSEMARIE No. 10 Exception Amended	500 507	423 91	A MC 66083
ROSEMARIE No. 12 Exception Amended Amended	500 507 Doc. 1082-047	425 92	A MC 66084
ROSEMARIE No. 13 Exception Amended	500 507	426 93	A MC 66085
ROSEMARIE No. 14 Exception Amended	500 507	427 94	A MC 66086

RECEIVED  
 B.L.M. AZ STATE OFFICE  
 2007 AUG 14 A 11:47  
 PHOENIX, ARIZONA



8

## EXHIBIT "A"

(pages 3 &amp; 4)

The following mining claims are located in Secs. 27, 28, 32, 33 & 34, T.2 S., R.12 E., and Secs. 3 & 4, T.3 S., R12 E., Gila & Salt River Meridian, County of Pinal, State of Arizona:

<u>Lode Claim Name</u>	<u>Book</u>	<u>Recorded</u> <u>Page</u>	<u>B.L.M. Serial #</u>
Hal #1	1382	220-221	A MC 259557 L
Hal #2	1382	222-223	A MC 259558
Hal #3	1382	224-225	A MC 259559
Hal #4	1382	226-227	A MC 259560
Hal #5	1382	228-229	A MC 259561
Hal #6	1382	230-231	A MC 259562
Hal #7	1382	232-233	A MC 259563
Hal #8	1382	234-235	A MC 259564
Hal #9	1382	236-237	A MC 259565
Hal #10	1382	238-239	A MC 259566
Hal #11	1382	240-241	A MC 259567
Hal #12	1382	242-243	A MC 259568
Hal #13	1382	244-245	A MC 259569
Hal #14	1382	246-247	A MC 259570
Hal #15	1382	248-249	A MC 259571
Hal #16	1382	250-251	A MC 259572
Hal #17	1382	252-253	A MC 259573
Hal #18	1382	254-255	A MC 259574
Hal #19	1382	256-257	A MC 259575
Hal #20	1382	258-259	A MC 259576
Hal #21	1382	260-261	A MC 259577
Hal #22	1382	262-263	A MC 259578
Hal #23	1382	264-265	A MC 259579
Hal #24	1382	266-267	A MC 259580
Hal #25	1382	268-269	A MC 259581

PHOENIX, ARIZONA

2007 AUG 14 A 11:47

RECEIVED  
B.L.M. AZ STATE OFFICE

25

Hal #26	1382	270-271	A MC 259582
Hal #27	1382	272-273	A MC 259583
Hal #28	1832	274-275	A MC 259584
Hal #29	1382	276-277	A MC 259585
Hal #30	1382	278-279	A MC 259586
Hal #31	1382	280-281	A MC 259587
Hal #32	1382	282-283	A MC 259588
Hal #33	1382	284-285	A MC 259589
Hal #34	1382	286-287	A MC 259590
Hal #35	1382	288-289	A MC 259591
Hal #36	1382	290-291	A MC 259592
Tekoa #9	1382	410-411	A MC 259652
Tekoa #10	1382	412-413	A MC 259653
Tekoa #11	1382	414-415	A MC 259654
Tekoa #12	1382	416-417	A MC 259655
Tekoa #13	1382	418-419	A MC 259656



11



RECEIVED  
 B.L.M. AZ STATE OFFICE  
 2001 AUG 14 A 11:47  
 PHOENIX, ARIZONA

14

EXHIBIT "A"

(page 5)

The following mining claims are located in Sec. 16, 17 & 20, T.2 S., R.12 E., Gila & Salt River Meridian, County of Pinal, State of Arizona:

<u>Lode Claim Name</u>	<u>Recorded</u>		<u>B.L.M. Serial #</u>
	<u>Book</u>	<u>Page</u>	
Magic #1	1382	292-293	A MC 259593
Magic #2	1382	294-295	A MC 259594
Magic #3	1382	296-297	A MC 259595
Magic #4	1382	298-299	A MC 259596
Magic #5	1382	300-301	A MC 259597
Magic #6	1382	302-303	A MC 259598
Magic #7	1382	304-305	A MC 259599 ✓
Magic #8	1382	306-307	A MC 259600
Magic #9	1382	308-309	A MC 259601
Magic #10	1382	310-311	A MC 259602
Magic #11	1382	312-313	A MC 259603
Magic #12	1382	314-315	A MC 259604
Magic #13	1382	316-317	A MC 259605
Magic #14	1382	318-319	A MC 259606
Magic #15	1382	320-321	A MC 259607
Magic #23	1382	336-337	A MC 259615
Magic #24	1382	338-339	A MC 259616
Magic #25	1382	340-341	A MC 259617
Magic #26	1382	342-343	A MC 259618
Magic #27	1556	710-711	A MC 289765

RECEIVED  
 B.L.M. AZ STATE OFFICE  
 2007 AUG 14 A 11:47  
 PHOENIX, ARIZONA

*L289764*

*(20)*



EXHIBIT "A"

(page 6)

The following mining claims are located in Sec. 12, T.2 S., R.11 E. and Secs. 7 & 8, T.2 S., R.12 E., Gila & Salt River Meridian, County of Pinal, State of Arizona:

<u>Lode Claim Name</u>	<u>Book</u>	<u>Recorded</u> <u>Page</u>	<u>B.L.M. Serial #</u>
Seattle #1	1382	344-345	A MC 259619
Seattle #2	1382	346-347	A MC 259620
Seattle #3	1382	348-349	A MC 259621
Seattle #4	1382	350-351	A MC 259622
Seattle #5	1382	352-353	A MC 259623
Seattle #6	1382	354-355	A MC 259624
Seattle #7	1382	356-357	A MC 259625
Seattle #8	1382	358-359	A MC 259626
Seattle #9	1382	360-361	A MC 259627
Seattle #10	1382	362-363	A MC 259628
Seattle #11	1382	364-365	A MC 259629
Seattle #12	1382	366-367	A MC 259630
Seattle #13	1382	368-369	A MC 259631
Seattle #14	1382	370-371	A MC 259632
Seattle #15	1382	372-373	A MC 259633
Seattle #16	1382	374-375	A MC 259634
Seattle #17	1382	376-377	A MC 259635
Seattle #18	1382	378-379	A MC 259636
Seattle #19	1382	380-381	A MC 259637
Seattle #20	1382	382-383	A MC 259638
Seattle #21	1382	384-385	A MC 259639
Seattle #22	1382	386-387	A MC 259640
Seattle #23	1382	388-389	A MC 259641
Seattle #24	1382	390-391	A MC 259642
Seattle #25	1382	392-393	A MC 259643



RECEIVED  
B.L.M. AZ STATE OFFICE  
2007 AUG 14 A 11:47  
PHOENIX, ARIZONA

26

EXHIBIT "A"

(page 7)

The following mining claims are located in Secs. 8, 17 and 18, T.2 S., R.12 E., Gila & Salt River Meridian, County of Pinal, State of Arizona:

<u>Lode Claim Name</u>	<u>Recorded</u>		<u>B.L.M. Serial #</u>
	<u>Book</u>	<u>Page</u>	
Sil-Flo No. 1	1420	465-466	A MC 265778 L
Sil-Flo No. 2	1420	467-468	A MC 265779
Sil-Flo No. 3	1420	469-470	A MC 265780
Sil-Flo No. 4	1420	471-472	A MC 265781
Sil-Flo No. 5	1420	473-474	A MC 265782
Sil-Flo No. 6	1420	475-476	A MC 265783
Sil-Flo No. 7	1420	477-478	A MC 265784
Sil-Flo No. 8	1420	479-480	A MC 265785
Sil-Flo No. 9	1420	481-482	A MC 265786
Sil-Flo No. 10	1420	483-484	A MC 265787
Sil-Flo No. 11	1420	485-486	A MC 265788
Sil-Flo No. 12	1420	487-488	A MC 265789
Sil-Flo No. 13	1420	489-490	A MC 265790
Sil-Flo No. 14	1420	491-492	A MC 265791
Sil-Flo No. 15	1420	493-494	A MC 265792
Sil-Flo No. 16	1420	495-496	A MC 265793
Sil-Flo No. 17	1420	497-498	A MC 265794
Sil-Flo No. 18	1420	499-500	A MC 265795

PHOENIX, ARIZONA

2007 AUG 14 A 11:47

RECEIVED  
B.L.M. AZ STATE OFFICE

EXHIBIT "A"

(page 8)

The following mining claims are located in Secs. 15, 16, 21 and 22, T.2 S., R.12 E., Gila & Salt River Meridian, County of Pinal, State of Arizona:

<u>Lode Claim Name</u>	<u>Recorded</u>		<u>B.L.M. Serial #</u>
	<u>Book</u>	<u>Page</u>	
Sil-Flo No. 19	1420	501-502	A MC 265796
Sil-Flo No. 20	1420	503-504	A MC 265797
Sil-Flo No. 21	1420	505-506	A MC 265798
Sil-Flo No. 22	1420	507-508	A MC 265799
Sil-Flo No. 23	1420	509-510	A MC 265800
Sil-Flo No. 24	1420	511-512	A MC 265801
Sil-Flo No. 25	1420	513-514	A MC 265802
Sil-Flo No. 26	1420	515-516	A MC 265803
Sil-Flo No. 27	1420	517-518	A MC 265804
Sil-Flo No. 28	1420	519-520	A MC 265805
Sil-Flo No. 29	1420	521-522	A MC 265806
Sil-Flo No. 30	1420	523-524	A MC 265807
Sil-Flo No. 31	1420	525-526	A MC 265808
Sil-Flo No. 32	1420	527-528	A MC 265809
Sil-Flo No. 33	1420	529-530	A MC 265810
Sil-Flo No. 34	1420	531-532	A MC 265811
Sil-Flo No. 35	1420	533-534	A MC 265812
Sil-Flo No. 36	1396	458-459	A MC 262396
Amended	1420	535-536	
Sil-Flo No. 37	1396	460-461	A MC 262397
Amended	1420	537-538	
Volcano No. 12R	1396	462-463	A MC 262398
Amended	1420	539-540	
(Amended name – Sil Flo No. 38)			
Sil-Flo No. 39	1420	541-542	A MC 265813

2001 AUG 14 A 11:48  
 PHEIN ARIZONA

RECEIVED  
 B.L.M. AZ STATE OFFICE



(21)

STATE OF ARIZONA )  
 )  
COUNTY OF PINAL ) SS.

\*\*\*\*\*

AFFIDAVIT OF RENTAL FEE PAYMENT  
For the period  
September 1, 2007 to August 31, 2008

STATE OF ARIZONA )  
 )  
COUNTY OF MARICOPA ) SS.

Joseph Lévy, being duly sworn, deposes and says that he is a citizen of the United States and more than twenty-one years of age, and resides at 1606 Walnut Street, La Grande, Oregon 97850, in Union County, State of Oregon, and is personally acquainted with the hereinafter described mining claims situated in the Pioneer Mining District, Pinal County, Arizona, the location notices of which are recorded in the office of the County Recorder of said county as described below:

See Exhibit "A" attached

That the owner of said claims (10 lode mining claims) is Lewis and Thomas Williams, and that the enclosed "rental fees" of \$125.00 per claim for a total of \$1,250.00 (One Thousand Two Hundred Fifty dollars) were paid by Harborlite Corporation, P.O. Box 960, Superior, AZ 85273, for the purpose of complying with the laws of the United States pertaining to assessment of annual work, and that said claims are being held for the valuable mineral contained therein. This "rental fee" is required in accordance with the Act of October 5, 1992 (Public Law 102-381, 106 Stat. 1374, 1378-79) and is in lieu of the requirements for performing assessment work under 30 U.S.C. 28-28e and for filing an annual Affidavit of Labor with the proper office of the Bureau of Land Management as outlined under Section 314(a) and (c) of FLPMA and §3833.2.

These "rental fees" are being submitted to cover mining claims comprising a contiguous group.

DATED this 27 day of July, A.D., 2007

*Joseph Lévy*  
Joseph Lévy

PHOENIX, ARIZONA  
2007 AUG 14 A 11:48  
RECEIVED  
G.L.M. AZ STATE OFFICE

Subscribed and sworn before me this 27<sup>th</sup> day of July, A.D., 2007

*Jonna S True*  
Notary Public




EXHIBIT "A"

<u>Lode Claim Name</u>	<u>Loc. Date</u>	<u>Book</u>	<u>Pinal County</u>		<u>B.L.M. Data</u>		<u>Locator</u>
			<u>Page(s)</u>	<u>Filing Date</u>	<u>Serial No.</u>	<u>Date</u>	
Bobbie Jo Perlite No. 1 Amended	10/6/85 1/11/90	1314 1651	459-60 501-02	10/7/85 1/15/90	A MC 245404 L	11/4/85 2/8/90	Thomas Williams
Bobbie Jo Perlite No. 2 Amended	10/6/85 1/11/90	1314 1651	457-58 503-04	10/7/85 1/15/90	A MC 245405	11/4/85 2/8/90	Thomas Williams
Bobbie Jo Perlite No. 3	10/6/85	1314	455-56	10/7/85	A MC 245406	11/4/85	Thomas Williams
Bobbie Jo Perlite No. 4	10/12/85	1315	788-89	10/15/85	A MC 245407	11/4/85	Thomas Williams ✓
Bobbie Jo Perlite No. 5	10/12/85	1315	790-91	10/15/85	A MC 245408	11/4/85	Thomas Williams
Bobbie Jo Perlite No. 6	10/12/85	1315	792-93	10/15/85	A MC 245409	11/4/85	Thomas Williams
Bobbie Jo Perlite No. 7	10/12/85	1315	796-97	10/15/85	A MC 245410	11/4/85	Thomas Williams
Bobbie Jo Perlite No. 8	10/12/85	1315	794-95	10/15/85	A MC 245411	11/4/85	Thomas Williams
B J No. 9	2/10/90	1657	523-24	2/20/90	A MC 301847 L	3/2/90	Lewis Williams
B J No. 10	4/8/92	1817	118-19	4/9/92	A MC 321062 L	4/30/92	Lewis Williams ✓

RECEIVED  
B.L.M. AZ STATE OFFICE  
2001 AUG 14 A 11:48  
PHOENIX, ARIZONA

(10)

STATE OF ARIZONA )  
 )  
COUNTY OF PINAL ) SS.

\*\*\*\*\*

AFFIDAVIT OF RENTAL FEE PAYMENT  
For the period  
September 1, 2007 to August 31, 2008

RECEIVED  
B.L.M. AZ STATE OFFICE  
2007 AUG 14 A 11:48  
PHOENIX, ARIZONA

STATE OF ARIZONA )  
 )  
COUNTY OF MARICOPA ) SS.

Joseph Lévy, being duly sworn, deposes and says that he is a citizen of the United States and more than twenty-one years of age, and resides at 1606 Walnut Street, La Grande, Oregon 97850, in Union County, State of Oregon, and is personally acquainted with the hereinafter described mining claims situated in the Pioneer Mining District, Pinal County, Arizona, the location notices of which are recorded in the office of the County Recorder of said county as described below:

See Exhibit "A" attached

That the owner of said claims (2 lode mining claims and 1 millsite) is Harborlite Corporation, and that the enclosed "rental fees" of \$125.00 per claim for a total of \$375.00 (Three Hundred Seventy Five dollars) were paid by Harborlite Corporation, P.O. Box 960, Superior, AZ 85273, for the purpose of complying with the laws of the United States pertaining to assessment of annual work, and that said lode claims are being held for the valuable mineral contained therein and the millsite for the purpose of enhancing a fines containment area in conjunction with the mining operation. This "rental fee" is required in accordance with the Act of October 5, 1992 (Public Law 102-381, 106 Stat. 1374, 1378-79) and is in lieu of the requirements for performing assessment work under 30 U.S.C. 28-28e and for filing an annual Affidavit of Labor with the proper office of the Bureau of Land Management as outlined under Section 314(a) and (c) of FLPMA and §3833.2.

DATED this 27 day of July, A.D., 2007

*Joseph Lévy*  
Joseph Lévy

Subscribed and sworn before me this 27<sup>th</sup> day of July, A.D., 2007

*Jonna S True*  
Notary Public




EXHIBIT "A"

The following mining claims are located in Secs. 4, 8 & 9, T.2 S., R.12 E., G. & S.R.M., Pioneer Mining District, Pinal County, State of Arizona, the Location Notices are recorded in the office of the County Recorder of said county as described below:

<u>Claim Name</u>	<u>Docket</u>	<u>Page(s)</u>	<u>B.L.M. Serial #</u>
FORGOTTEN WEDGE lode	374	545	✓ A MC 66077
MARY T. FRACTION lode	1668	450-451	✓ LA MC 303417
HARBORLITE MILLSITE NO. 3A Amended	1781 1797	639-640 124-125	LA MC 317479

RECEIVED  
B.L.M. AZ STATE OFFICE  
2007 AUG 14 A 11:48  
PHOENIX, ARIZONA

3

STATE OF ARIZONA )  
 )  
COUNTY OF PINAL ) SS.

\*\*\*\*\*

AFFIDAVIT OF RENTAL FEE PAYMENT  
For the period  
September 1, 2007 to August 31, 2008

STATE OF ARIZONA )  
 )  
COUNTY OF MARICOPA ) SS.

RECEIVED  
B.L.M. AZ STATE OFFICE  
2007 AUG 14 A 11:08  
PHOENIX, ARIZONA

Joseph Lévy, being duly sworn, deposes and says that he is a citizen of the United States and more than twenty-one years of age, and resides at 1606 Walnut Street, La Grande, Oregon 97850, in Union County, State of Oregon, and is personally acquainted with the hereinafter described mining claims situated in the Pioneer Mining District, Pinal County, Arizona, the location notices of which are recorded in the office of the County Recorder of said county as described below:

See Exhibit "A" attached

That the owner of said claims (10 "Guzman" placer mining claims) is Harborlite Corporation, P.O. Box 960, Superior, AZ 85273, and that the enclosed "rental fees" of \$125.00 per claim for a total of \$1,250.00 (One Thousand Two Hundred Fifty dollars) were paid by Harborlite Corporation, for the purpose of complying with the laws of the United States pertaining to assessment of annual work, and that said claims are being held for the valuable mineral contained therein. This "rental fee" is required in accordance with the Act of October 5, 1992 (Public Law 102-381, 106 Stat. 1374, 1378-79) and is in lieu of the requirements for performing assessment work under 30 U.S.C. 28-28e and for filing an annual Affidavit of Labor with the proper office of the Bureau of Land Management as outlined under Section 314(a) and (c) of FLPMA and §3833.2.

These "rental fees" are being submitted to cover mining claims comprising a contiguous group.

DATED this 27 day of July, A.D., 2007

*Joseph Lévy*  
Joseph Lévy

Subscribed and sworn before me this 27th day of July, A.D., 2007

*Jonna S. True*  
Notary Public





EXHIBIT "A"

The following mining claims are located in Sections 8 & 16, T.2 S., R.12 E., Gila & Salt River Meridian, County of Pinal, State of Arizona and are duly recorded as indicated below, at the office of the County Recorder, Pinal County, Arizona:

<u>Placer Claim Name</u>	<u>Legal Description</u> <u>Section 8, T2S R12E</u>	<u>Date</u> <u>Located</u>	<u>Pinal County</u>		<u>BLM</u> <u>AMC#</u>
			<u>Book</u>	<u>Page</u>	
Black Eye	W $\frac{1}{2}$ SE $\frac{1}{4}$ SE $\frac{1}{4}$ NW $\frac{1}{4}$ , SW $\frac{1}{4}$ SE $\frac{1}{4}$ NW $\frac{1}{4}$ , W $\frac{1}{2}$ NW $\frac{1}{4}$ SE $\frac{1}{4}$ NW $\frac{1}{4}$	6/26/65	423	121	90407
Blueberry	NE $\frac{1}{4}$ SE $\frac{1}{4}$ NW $\frac{1}{4}$ , E $\frac{1}{2}$ NW $\frac{1}{4}$ SE $\frac{1}{4}$ NW $\frac{1}{4}$ E $\frac{1}{2}$ SW $\frac{1}{4}$ NE $\frac{1}{4}$ NW $\frac{1}{4}$	6/26/65	423	116	90406
Dewdrop	N $\frac{1}{2}$ SW $\frac{1}{4}$ NE $\frac{1}{4}$	6/26/65	423	114	90411
Divide	SE $\frac{1}{4}$ SE $\frac{1}{4}$ NW $\frac{1}{4}$ SE $\frac{1}{4}$ , NE $\frac{1}{4}$ NE $\frac{1}{4}$ SW $\frac{1}{4}$ SE $\frac{1}{4}$ , N $\frac{1}{2}$ NW $\frac{1}{4}$ SE $\frac{1}{4}$ SE $\frac{1}{4}$ , NW $\frac{1}{4}$ NE $\frac{1}{4}$ SE $\frac{1}{4}$ SE $\frac{1}{4}$ , S $\frac{1}{2}$ SW $\frac{1}{4}$ NE $\frac{1}{4}$ SE $\frac{1}{4}$ , SW $\frac{1}{4}$ SE $\frac{1}{4}$ NE $\frac{1}{4}$ SE $\frac{1}{4}$	6/26/65	423	122	90414
Havalina	W $\frac{1}{2}$ NE $\frac{1}{4}$ NW $\frac{1}{4}$ SE $\frac{1}{4}$ , SE $\frac{1}{4}$ NW $\frac{1}{4}$ NW $\frac{1}{4}$ SE $\frac{1}{4}$ , N $\frac{1}{2}$ SE $\frac{1}{4}$ NW $\frac{1}{4}$ SE $\frac{1}{4}$ , SE $\frac{1}{4}$ NE $\frac{1}{4}$ NW $\frac{1}{4}$ SE $\frac{1}{4}$ , SW $\frac{1}{4}$ NW $\frac{1}{4}$ NE $\frac{1}{4}$ SE $\frac{1}{4}$ , NW $\frac{1}{4}$ SW $\frac{1}{4}$ NE $\frac{1}{4}$ SE $\frac{1}{4}$	6/26/65	423	117	90408
Havalina No. 1	N $\frac{1}{2}$ NW $\frac{1}{4}$ NW $\frac{1}{4}$ SE $\frac{1}{4}$ , NE $\frac{1}{4}$ NE $\frac{1}{4}$ SW $\frac{1}{4}$ , E $\frac{1}{2}$ NW $\frac{1}{4}$ NE $\frac{1}{4}$ SW $\frac{1}{4}$	6/26/65	423	118	90409
Havalina No. 2	E $\frac{1}{2}$ SE $\frac{1}{4}$ SE $\frac{1}{4}$ NW $\frac{1}{4}$ , SW $\frac{1}{4}$ SW $\frac{1}{4}$ NE $\frac{1}{4}$ , W $\frac{1}{2}$ SE $\frac{1}{4}$ SW $\frac{1}{4}$ NE $\frac{1}{4}$	6/26/65	423	120	90410
I-DO-IT	E $\frac{1}{2}$ SE $\frac{1}{4}$ SW $\frac{1}{4}$ NE $\frac{1}{4}$ , NW $\frac{1}{4}$ SE $\frac{1}{4}$ NE $\frac{1}{4}$ , W $\frac{1}{2}$ SW $\frac{1}{4}$ SE $\frac{1}{4}$ NE $\frac{1}{4}$	6/26/65	423	119	90412
Look-Out-Wedge	NE $\frac{1}{4}$ NE $\frac{1}{4}$ NW $\frac{1}{4}$ SE $\frac{1}{4}$ , N $\frac{1}{2}$ NW $\frac{1}{4}$ NE $\frac{1}{4}$ SE $\frac{1}{4}$ , SE $\frac{1}{4}$ NW $\frac{1}{4}$ NE $\frac{1}{4}$ SE $\frac{1}{4}$ , W $\frac{1}{2}$ NE $\frac{1}{4}$ NE $\frac{1}{4}$ SE $\frac{1}{4}$ , NE $\frac{1}{4}$ SW $\frac{1}{4}$ NE $\frac{1}{4}$ SE $\frac{1}{4}$ , NW $\frac{1}{4}$ SE $\frac{1}{4}$ NE $\frac{1}{4}$ SE $\frac{1}{4}$	6/26/65	423	123	90413
<u>Section 16, T2S R12E</u>					
Self Protection	SW $\frac{1}{4}$ NE $\frac{1}{4}$ SW $\frac{1}{4}$ NW $\frac{1}{4}$ , W $\frac{1}{2}$ SE $\frac{1}{4}$ SW $\frac{1}{4}$ NW $\frac{1}{4}$ , NW $\frac{1}{4}$ NE $\frac{1}{4}$ NW $\frac{1}{4}$ SW $\frac{1}{4}$ , W $\frac{1}{2}$ E $\frac{1}{2}$ NE $\frac{1}{4}$ SW $\frac{1}{4}$ NW $\frac{1}{4}$ , E $\frac{1}{2}$ NW $\frac{1}{4}$ NE $\frac{1}{4}$ SW $\frac{1}{4}$ NW $\frac{1}{4}$ , E $\frac{1}{2}$ SE $\frac{1}{4}$ NW $\frac{1}{4}$ SW $\frac{1}{4}$ NW $\frac{1}{4}$ , E $\frac{1}{2}$ E $\frac{1}{2}$ SW $\frac{1}{4}$ SW $\frac{1}{4}$ NW $\frac{1}{4}$ , W $\frac{1}{2}$ NE $\frac{1}{4}$ SE $\frac{1}{4}$ SW $\frac{1}{4}$ NW $\frac{1}{4}$ , E $\frac{1}{2}$ NE $\frac{1}{4}$ NW $\frac{1}{4}$ NW $\frac{1}{4}$ SW $\frac{1}{4}$	1/22/51	42	362	89203

L90404

L89202

RECEIVED  
B.L.M. AZ STATE OFFICE  
2007 AUG 14 A 11:48  
PHOENIX, ARIZONA

10

**United States Department of the Interior**  
**Bureau of Land Management**  
 BUSINESS & SUPPORT SVCS DIV  
 ONE N CENTRAL AVE SUITE 800  
 PHOENIX, AZ 85004 -4427  
 Phone: (602) 417-9200

Receipt

No: 1542377

<b>Transaction #:</b> 1593729	
<b>Date of Transaction:</b> 08/13/2007	
<b>CUSTOMER:</b>	WORLD MINERALS INC PO BOX 287 LAGRANDE,OR 97850

LINE #	QTY	DESCRIPTION	REMARKS	UNIT PRICE	TOTAL
1	1.00	LOCATABLE MINERALS / MINING CLAIMS-NOT NEW-UNADJUD,ONE AUTH NO. ONLY / MINING CLAIM MONEY RECEIVED (455) CASES: AMC66079/\$20000.00	MAINT 2008 (160)	- n/a -	20000.00
<b>TOTAL:</b>					<b>\$20,000.00</b>

PAYMENT INFORMATION			
1	<b>AMOUNT:</b>	\$20,000.00	<b>POSTMARKED:</b> 8/7/07 0:00
	<b>TYPE:</b>	CHECK	<b>RECEIVED:</b> 08/10/2007
	<b>CHECK NO:</b>	6300630	
	<b>NAME:</b>	HARBORLITE 130 CASTILIAN DRIVE SANTA BARBARA CA 93117	

REMARKS

This receipt was generated by the automated BLM Collections and Billing System and is a paper representation of a portion of the official electronic record contained therein.

**United States Department of the Interior**  
**Bureau of Land Management**  
 BUSINESS & SUPPORT SVCS DIV  
 ONE N CENTRAL AVE  
 PHOENIX, AZ 85004 -2203  
 Phone: (602) 417-9200

Receipt

No: 1326122

<b>Transaction #:</b> 1371073	
<b>Date of Transaction:</b> 08/02/2006	
<b>CUSTOMER:</b>	HARBORLITE PERLITE INC/WORLD MINERALS INC BOX 287 1501 6TH ST LA GRANDE, OR 97850

LINE #	QTY	DESCRIPTION	REMARKS	UNIT PRICE	TOTAL
1	1.00	LOCATABLE MINERALS / MINING CLAIMS-NOT NEW-UNADJUD, ONE AUTH NO. ONLY / MINING CLAIM MONEY RECEIVED (455) CASES: AMC66079/\$20000.00	MAINT 2007/160	- n/a -	20000.00
<b>TOTAL:</b>					<b>\$20,000.00</b>

PAYMENT INFORMATION			
1	<b>AMOUNT:</b>	\$20,000.00	<b>POSTMARKED:</b> N/A
	<b>TYPE:</b>	CHECK	<b>RECEIVED:</b> 08/02/2006
	<b>CHECK NO:</b>	2802653	
	<b>NAME:</b>	HARBORLITE PERLITE INC/WORLD MINERALS INC BOX 287 1501 6TH ST LA GRANDE OR 97850	

REMARKS

This receipt was generated by the automated BLM Collections and Billing System and is a paper representation of a portion of the official electronic record contained therein.

AMC 319070	AMC 262396	AMC 94569
AMC 245404	AMC 265778	AMC 303417
AMC 301847	AMC 66076	AMC 317479
AMC 321062	AMC 259557	AMC 90404
	AMC 289764	AMC 89202

ENTERED IN COMPUTER  
 RE 8/8/06



WORLD  
MINERALS

World Minerals Inc.  
Post Office Box 287  
1501 6th Street  
LaGrande, OR 97850  
Tel: 541-963-3987  
Fax: 541-963-3995

July 24, 2006

U.S. Department of the Interior  
Bureau of Land Management  
Attn: Public Room  
222 N. Central Avenue  
Phoenix, AZ 85004

Gentlemen:

Enclosed are four (4) "Affidavit of Rental Fee Payment" for the period September 1, 2006 to August 31, 2007 with Exhibits "A" attached. These Affidavits pertain to the claims of Harborlite Corporation as follows:

Harborlite – 2 lodes, 1 mill site  
Bobbie Jo – 10 lodes  
Guzman – 10 placers  
Nord - 135 lodes, 2 mill sites

We are enclosing our check in the amount of \$20,000.00 representing the fee for filing based on \$125.00 per claim rental fees for these 160 claims. Please acknowledge receipt of these rental fees.

Sincerely,  
WORLD MINERALS INC.

Joseph Lévy  
Chief Geologist

JL/jst

Enclosures  
Cc: J. Carraher

RECEIVED  
B.L.M. AZ STATE OFFICE  
2006 AUG - 2 A 10: 18  
PHOENIX, ARIZONA

STATE OF ARIZONA )  
 )  
COUNTY OF PINAL ) SS.

\*\*\*\*\*

AFFIDAVIT OF RENTAL FEE PAYMENT  
For the period  
September 1, 2006 to August 31, 2007

RECEIVED  
B.L.M. AZ STATE OFFICE  
2006 AUG - 2 A 10: 18  
PHOENIX, ARIZONA

STATE OF ARIZONA )  
 )  
COUNTY OF MARICOPA ) SS.

Joseph Lévy, being duly sworn, deposes and says that he is a citizen of the United States and more than twenty-one years of age, and resides at 1606 Walnut Street, La Grande, Oregon 97850, in Union County, State of Oregon, and is personally acquainted with the hereinafter described millsite claims situated in the Pioneer Mining District, Pinal County, Arizona, the location notices of which are recorded in the office of the County Recorder of said county as described below:

See Exhibit "A" (8 pages) attached

That the owner of said claims (2 mill sites and 135 lodes formerly known as the Nord claims) is Harborlite Corporation, and that the enclosed "rental fees" of \$125.00 per claim for a total of \$17,125.00 (Seventeen Thousand, One Hundred Twenty Five dollars) were paid by Harborlite Corporation, P.O. Box 960, Superior, AZ 85273, for the purpose of complying with the laws of the United States pertaining to assessment of annual work, and that said claims are being held for the purpose of mining (on lode claims) and milling (on mill sites) perlite ore which is mined on our lode claims. This "rental fee" is required in accordance with the Act of October 5, 1992 (Public Law 102-381, 106 Stat. 1374, 1378-79) and is in lieu of the requirements for performing assessment work under 30 U.S.C. 28-28e and for filing an annual Affidavit of Labor with the proper office of the Bureau of Land Management as outlined under Section 314(a) and (c) of FLPMA and §3833.2.

DATED this 13 day of July, A.D., 2006

*Joseph Lévy*  
Joseph Lévy

Subscribed and sworn before me this 13<sup>th</sup> day of July, A.D., 2006

*Jonna S. True*  
Notary Public




EXHIBIT "A"

(page 1)

The following mining claims are located in Pinal County, State of Arizona, the location notices of which are recorded in the office of the County Recorder of said County as described below:

<u>Claim Name</u>	<u>Book/Docket</u>	<u>Page(s)</u>	<u>B.L.M. Serial #</u>
ROSEMARIE No. 6 Exception lode (situate in Sec.8)	507	87	A MC 66079 ✓
Candy Rock Fraction lode (situate in Sec. 16)	1556	712-713	A MC 289764 ✓
Lucero millsite (situate in Sec. 4)	1786	558-559	A MC 319070
Cynthia & John millsite (situate in Sec. 4)	993	426-427	A MC 94571

All claims are located in T.2 S., R.12 E., G. & S.R.M.

RECEIVED  
B.L.M. AZ STATE OFFICE  
2006 AUG - 2 A 10: 18  
PHOENIX, ARIZONA

ENTERED RECORDED  
RE 8/8/06

EXHIBIT "A"

(page 2)

The following lode mining claims are located in Secs. 8 & 9, T.2 S., R.12 E., Gila & Salt River Meridian, County of Pinal, State of Arizona:

<u>Lode Claim Name</u>	<u>Recorded</u>		<u>B.L.M. Serial #</u>
	<u>Book</u>	<u>Page</u>	
ROSEMARIE No. 1 Exception Amended	500 507	414 86	A MC 66078
ROSEMARIE No. 7 Exception Amended	500 507	420 88	A MC 66080
ROSEMARIE No. 8 Exception Amended Amended	500 507 Doc. 1082-045	421 89	A MC 66081
ROSEMARIE No. 9 Exception Amended	500 507	422 90	A MC 66082
ROSEMARIE No. 10 Exception Amended	500 507	423 91	A MC 66083
ROSEMARIE No. 12 Exception Amended Amended	500 507 Doc. 1082-047	425 92	A MC 66084
ROSEMARIE No. 13 Exception Amended	500 507	426 93	A MC 66085
ROSEMARIE No. 14 Exception Amended	500 507	427 94	A MC 66086

PHOENIX, ARIZONA

2006 AUG -2 A 10: 18

RECEIVED  
B.L.M. AZ STATE OFFICE

ENTERED

RE 8/8/06

EXHIBIT "A"

(pages 3 & 4)

The following mining claims are located in Secs. 27, 28, 32, 33 & 34, T.2 S., R.12 E., and Secs. 3 & 4, T.3 S., R12 E., Gila & Salt River Meridian, County of Pinal, State of Arizona:

<u>Lode Claim Name</u>	<u>Book</u>	<u>Recorded</u> <u>Page</u>	<u>B.L.M. Serial #</u>
Hal #1	1382	220-221	A MC 259557
Hal #2	1382	222-223	A MC 259558
Hal #3	1382	224-225	A MC 259559
Hal #4	1382	226-227	A MC 259560
Hal #5	1382	228-229	A MC 259561
Hal #6	1382	230-231	A MC 259562
Hal #7	1382	232-233	A MC 259563
Hal #8	1382	234-235	A MC 259564
Hal #9	1382	236-237	A MC 259565
Hal #10	1382	238-239	A MC 259566
Hal #11	1382	240-241	A MC 259567
Hal #12	1382	242-243	A MC 259568
Hal #13	1382	244-245	A MC 259569
Hal #14	1382	246-247	A MC 259570
Hal #15	1382	248-249	A MC 259571
Hal #16	1382	250-251	A MC 259572
Hal #17	1382	252-253	A MC 259573
Hal #18	1382	254-255	A MC 259574
Hal #19	1382	256-257	A MC 259575
Hal #20	1382	258-259	A MC 259576
Hal #21	1382	260-261	A MC 259577
Hal #22	1382	262-263	A MC 259578
Hal #23	1382	264-265	A MC 259579
Hal #24	1382	266-267	A MC 259580
Hal #25	1382	268-269	A MC 259581

RECEIVED  
 B.L.M. AZ STATE OFFICE  
 2006 AUG - 2 A 10: 18  
 PHOENIX, ARIZONA

ENTERED  
 RE 8/8/06



Hal #26	1382	270-271	A MC 259582
Hal #27	1382	272-273	A MC 259583
Hal #28	1832	274-275	A MC 259584
Hal #29	1382	276-277	A MC 259585
Hal #30	1382	278-279	A MC 259586
Hal #31	1382	280-281	A MC 259587
Hal #32	1382	282-283	A MC 259588
Hal #33	1382	284-285	A MC 259589
Hal #34	1382	286-287	A MC 259590
Hal #35	1382	288-289	A MC 259591
Hal #36	1382	290-291	A MC 259592
Tekoa #9	1382	410-411	A MC 259652
Tekoa #10	1382	412-413	A MC 259653
Tekoa #11	1382	414-415	A MC 259654
Tekoa #12	1382	416-417	A MC 259655
Tekoa #13	1382	418-419	A MC 259656

PHOENIX, ARIZONA

2006 AUG -2 A 10: 18

RECEIVED  
B.L.M. AZ STATE OFFICE

RE 8/8/06

EXHIBIT "A"

(page 5)

The following mining claims are located in Sec. 16, 17 & 20, T.2 S., R.12 E., Gila & Salt River Meridian, County of Pinal, State of Arizona:

<u>Lode Claim Name</u>	<u>Book</u>	<u>Recorded</u> <u>Page</u>	<u>B.L.M. Serial #</u>
Magic #1	1382	292-293	A MC 259593
Magic #2	1382	294-295	A MC 259594
Magic #3	1382	296-297	A MC 259595
Magic #4	1382	298-299	A MC 259596
Magic #5	1382	300-301	A MC 259597
Magic #6	1382	302-303	A MC 259598
Magic #7	1382	304-305	A MC 259599
Magic #8	1382	306-307	A MC 259600
Magic #9	1382	308-309	A MC 259601
Magic #10	1382	310-311	A MC 259602
Magic #11	1382	312-313	A MC 259603
Magic #12	1382	314-315	A MC 259604
Magic #13	1382	316-317	A MC 259605
Magic #14	1382	318-319	A MC 259606
Magic #15	1382	320-321	A MC 259607
Magic #23	1382	336-337	A MC 259615
Magic #24	1382	338-339	A MC 259616
Magic #25	1382	340-341	A MC 259617
Magic #26	1382	342-343	A MC 259618
Magic #27	1556	710-711	A MC 289765

PHOENIX, ARIZONA

2006 AUG - 2 A 10: 18

RECEIVED  
B.L.M. AZ STATE OFFICE

RE 8/8/06

20

EXHIBIT "A"

(page 6)

The following mining claims are located in Sec. 12, T.2 S., R.11 E. and Secs. 7 & 8, T.2 S., R.12 E., Gila & Salt River Meridian, County of Pinal, State of Arizona:

<u>Lode Claim Name</u>	<u>Book</u>	<u>Recorded</u> <u>Page</u>	<u>B.L.M. Serial #</u>
Seattle #1	1382	344-345	A MC 259619
Seattle #2	1382	346-347	A MC 259620
Seattle #3	1382	348-349	A MC 259621
Seattle #4	1382	350-351	A MC 259622
Seattle #5	1382	352-353	A MC 259623
Seattle #6	1382	354-355	A MC 259624
Seattle #7	1382	356-357	A MC 259625
Seattle #8	1382	358-359	A MC 259626
Seattle #9	1382	360-361	A MC 259627
Seattle #10	1382	362-363	A MC 259628
Seattle #11	1382	364-365	A MC 259629
Seattle #12	1382	366-367	A MC 259630
Seattle #13	1382	368-369	A MC 259631
Seattle #14	1382	370-371	A MC 259632
Seattle #15	1382	372-373	A MC 259633
Seattle #16	1382	374-375	A MC 259634
Seattle #17	1382	376-377	A MC 259635
Seattle #18	1382	378-379	A MC 259636
Seattle #19	1382	380-381	A MC 259637
Seattle #20	1382	382-383	A MC 259638
Seattle #21	1382	384-385	A MC 259639
Seattle #22	1382	386-387	A MC 259640
Seattle #23	1382	388-389	A MC 259641
Seattle #24	1382	390-391	A MC 259642
Seattle #25	1382	392-393	A MC 259643

RECEIVED  
 B.L.M. AZ STATE OFFICE  
 2006 AUG -2 A 10: 19  
 PHOENIX, ARIZONA

RE 8/8/06

EXHIBIT "A"

(page 7)

The following mining claims are located in Secs. 8, 17 and 18, T.2 S., R.12 E., Gila & Salt River Meridian, County of Pinal, State of Arizona:

<u>Lode Claim Name</u>	<u>Recorded</u>		<u>B.L.M. Serial #</u>
	<u>Book</u>	<u>Page</u>	
Sil-Flo No. 1	1420	465-466	A MC 265778
Sil-Flo No. 2	1420	467-468	A MC 265779
Sil-Flo No. 3	1420	469-470	A MC 265780
Sil-Flo No. 4	1420	471-472	A MC 265781
Sil-Flo No. 5	1420	473-474	A MC 265782
Sil-Flo No. 6	1420	475-476	A MC 265783
Sil-Flo No. 7	1420	477-478	A MC 265784
Sil-Flo No. 8	1420	479-480	A MC 265785
Sil-Flo No. 9	1420	481-482	A MC 265786
Sil-Flo No. 10	1420	483-484	A MC 265787
Sil-Flo No. 11	1420	485-486	A MC 265788
Sil-Flo No. 12	1420	487-488	A MC 265789
Sil-Flo No. 13	1420	489-490	A MC 265790
Sil-Flo No. 14	1420	491-492	A MC 265791
Sil-Flo No. 15	1420	493-494	A MC 265792
Sil-Flo No. 16	1420	495-496	A MC 265793
Sil-Flo No. 17	1420	497-498	A MC 265794
Sil-Flo No. 18	1420	499-500	A MC 265795

RECEIVED  
 B.L.M. AZ STATE OFFICE  
 2006 AUG - 2 A 10: 19  
 PHOENIX, ARIZONA

ENTERED IN RECORDS

RE 8/8/06

EXHIBIT "A"

(page 8)

The following mining claims are located in Secs. 15, 16, 21 and 22, T.2 S., R.12 E., Gila & Salt River Meridian, County of Pinal, State of Arizona:

<u>Lode Claim Name</u>	<u>Recorded</u>		<u>B.L.M. Serial #</u>
	<u>Book</u>	<u>Page</u>	
Sil-Flo No. 19	1420	501-502	A MC 265796
Sil-Flo No. 20	1420	503-504	A MC 265797
Sil-Flo No. 21	1420	505-506	A MC 265798
Sil-Flo No. 22	1420	507-508	A MC 265799
Sil-Flo No. 23	1420	509-510	A MC 265800
Sil-Flo No. 24	1420	511-512	A MC 265801
Sil-Flo No. 25	1420	513-514	A MC 265802
Sil-Flo No. 26	1420	515-516	A MC 265803
Sil-Flo No. 27	1420	517-518	A MC 265804
Sil-Flo No. 28	1420	519-520	A MC 265805
Sil-Flo No. 29	1420	521-522	A MC 265806
Sil-Flo No. 30	1420	523-524	A MC 265807
Sil-Flo No. 31	1420	525-526	A MC 265808
Sil-Flo No. 32	1420	527-528	A MC 265809
Sil-Flo No. 33	1420	529-530	A MC 265810
Sil-Flo No. 34	1420	531-532	A MC 265811
Sil-Flo No. 35	1420	533-534	A MC 265812
Sil-Flo No. 36	1396	458-459	A MC 262396
Amended	1420	535-536	
Sil-Flo No. 37	1396	460-461	A MC 262397
Amended	1420	537-538	
Volcano No. 12R	1396	462-463	A MC 262398
Amended	1420	539-540	
(Amended name – Sil Flo No. 38)			
Sil-Flo No. 39	1420	541-542	A MC 265813

RECEIVED  
 B.L.M. AZ STATE OFFICE  
 2006 AUG - 2 A 10:19  
 PINAL COUNTY, ARIZONA

8/8/06

STATE OF ARIZONA )  
 )  
 ) SS.  
COUNTY OF PINAL )

AFFIDAVIT OF RENTAL FEE PAYMENT  
For the period  
September 1, 2006 to August 31, 2007

RECEIVED  
B.L.M. AZ STATE OFFICE  
2006 AUG -2 A 10:19  
PHOENIX, ARIZONA

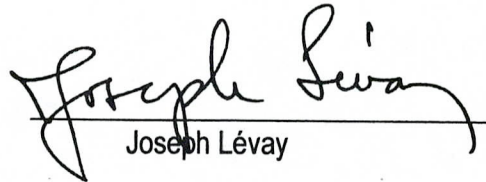
STATE OF ARIZONA )  
 )  
 ) SS.  
COUNTY OF MARICOPA )

Joseph Lévy, being duly sworn, deposes and says that he is a citizen of the United States and more than twenty-one years of age, and resides at 1606 Walnut Street, La Grande, Oregon 97850, in Union County, State of Oregon, and is personally acquainted with the hereinafter described mining claims situated in the Pioneer Mining District, Pinal County, Arizona, the location notices of which are recorded in the office of the County Recorder of said county as described below:

See Exhibit "A" attached

That the owner of said claims (2 lode mining claims and 1 millsite) is Harborlite Corporation, and that the enclosed "rental fees" of \$125.00 per claim for a total of \$375.00 (Three Hundred Seventy Five dollars) were paid by Harborlite Corporation, P.O. Box 960, Superior, AZ 85273, for the purpose of complying with the laws of the United States pertaining to assessment of annual work, and that said lode claims are being held for the valuable mineral contained therein and the millsite for the purpose of enhancing a fines containment area in conjunction with the mining operation. This "rental fee" is required in accordance with the Act of October 5, 1992 (Public Law 102-381, 106 Stat. 1374, 1378-79) and is in lieu of the requirements for performing assessment work under 30 U.S.C. 28-28e and for filing an annual Affidavit of Labor with the proper office of the Bureau of Land Management as outlined under Section 314(a) and (c) of FLPMA and §3833.2.

DATED this 13 day of July, A.D., 2006

  
Joseph Lévy

Subscribed and sworn before me this 13<sup>th</sup> day of July, A.D., 2006

  
Notary Public




EXHIBIT "A"

The following mining claims are located in Secs. 4, 8 & 9, T.2 S., R.12 E., G. & S.R.M., Pioneer Mining District, Pinal County, State of Arizona, the Location Notices are recorded in the office of the County Recorder of said county as described below:

<u>Claim Name</u>	<u>Docket</u>	<u>Page(s)</u>	<u>B.L.M. Serial #</u>
FORGOTTEN WEDGE lode	374	545	A MC 66077
MARY T. FRACTION lode	1668	450-451	A MC 303417
HARBORLITE MILLSITE NO. 3A Amended	1781 1797	639-640 124-125	A MC 317479

RECEIVED  
B.L.M. AZ STATE OFFICE  
2006 AUG - 2 A 10: 19  
PHOENIX, ARIZONA

RE 8/8/06

STATE OF ARIZONA )  
 )  
COUNTY OF PINAL ) SS.

\*\*\*\*\*

AFFIDAVIT OF RENTAL FEE PAYMENT  
For the period  
September 1, 2006 to August 31, 2007

RECEIVED  
B.L.M. AZ STATE OFFICE  
2006 AUG - 2 A 10: 19  
PHOENIX, ARIZONA

STATE OF ARIZONA )  
 )  
COUNTY OF MARICOPA ) SS.

Joseph Lévy, being duly sworn, deposes and says that he is a citizen of the United States and more than twenty-one years of age, and resides at 1606 Walnut Street, La Grande, Oregon 97850, in Union County, State of Oregon, and is personally acquainted with the hereinafter described mining claims situated in the Pioneer Mining District, Pinal County, Arizona, the location notices of which are recorded in the office of the County Recorder of said county as described below:

See Exhibit "A" attached

That the owner of said claims (10 "Guzman" placer mining claims) is Harborlite Corporation, P.O. Box 960, Superior, AZ 85273, and that the enclosed "rental fees" of \$125.00 per claim for a total of \$1,250.00 (One Thousand Two Hundred Fifty dollars) were paid by Harborlite Corporation, for the purpose of complying with the laws of the United States pertaining to assessment of annual work, and that said claims are being held for the valuable mineral contained therein. This "rental fee" is required in accordance with the Act of October 5, 1992 (Public Law 102-381, 106 Stat. 1374, 1378-79) and is in lieu of the requirements for performing assessment work under 30 U.S.C. 28-28e and for filing an annual Affidavit of Labor with the proper office of the Bureau of Land Management as outlined under Section 314(a) and (c) of FLPMA and §3833.2.

These "rental fees" are being submitted to cover mining claims comprising a contiguous group.

DATED this 13 day of July, A.D., 2006

*Joseph Lévy*  
Joseph Lévy

Subscribed and sworn before me this 13<sup>th</sup> day of July, A.D., 2006

*Jonna S. True*  
Notary Public






EXHIBIT "A"

The following mining claims are located in Sections 8 & 16, T.2 S., R.12 E., Gila & Salt River Meridian, County of Pinal, State of Arizona and are duly recorded as indicated below, at the office of the County Recorder, Pinal County, Arizona:

<u>Placer Claim Name</u>	<u>Legal Description</u> <u>Section 8, T2S R12E</u>	<u>Date</u> <u>Located</u>	<u>Pinal County</u>		<u>BLM</u> <u>AMC#</u>
			<u>Book</u>	<u>Page</u>	
Black Eye	W $\frac{1}{2}$ SE $\frac{1}{4}$ SE $\frac{1}{4}$ NW $\frac{1}{4}$ , SW $\frac{1}{4}$ SE $\frac{1}{4}$ NW $\frac{1}{4}$ , W $\frac{1}{2}$ NW $\frac{1}{4}$ SE $\frac{1}{4}$ NW $\frac{1}{4}$	6/26/65	423	121	90407
Blueberry	NE $\frac{1}{4}$ SE $\frac{1}{4}$ NW $\frac{1}{4}$ , E $\frac{1}{2}$ NW $\frac{1}{4}$ SE $\frac{1}{4}$ NW $\frac{1}{4}$ E $\frac{1}{2}$ SW $\frac{1}{4}$ NE $\frac{1}{4}$ NW $\frac{1}{4}$	6/26/65	423	116	90406
Dewdrop	N $\frac{1}{2}$ SW $\frac{1}{4}$ NE $\frac{1}{4}$	6/26/65	423	114	90411
Divide	SE $\frac{1}{4}$ SE $\frac{1}{4}$ NW $\frac{1}{4}$ SE $\frac{1}{4}$ , NE $\frac{1}{4}$ NE $\frac{1}{4}$ SW $\frac{1}{4}$ SE $\frac{1}{4}$ , N $\frac{1}{2}$ NW $\frac{1}{4}$ SE $\frac{1}{4}$ SE $\frac{1}{4}$ , NW $\frac{1}{4}$ NE $\frac{1}{4}$ SE $\frac{1}{4}$ SE $\frac{1}{4}$ , S $\frac{1}{2}$ SW $\frac{1}{4}$ NE $\frac{1}{4}$ SE $\frac{1}{4}$ , SW $\frac{1}{4}$ SE $\frac{1}{4}$ NE $\frac{1}{4}$ SE $\frac{1}{4}$	6/26/65	423	122	90414
Havalina	W $\frac{1}{2}$ NE $\frac{1}{4}$ NW $\frac{1}{4}$ SE $\frac{1}{4}$ , SE $\frac{1}{4}$ NW $\frac{1}{4}$ NW $\frac{1}{4}$ SE $\frac{1}{4}$ , N $\frac{1}{2}$ SE $\frac{1}{4}$ NW $\frac{1}{4}$ SE $\frac{1}{4}$ , SE $\frac{1}{4}$ NE $\frac{1}{4}$ NW $\frac{1}{4}$ SE $\frac{1}{4}$ , SW $\frac{1}{4}$ NW $\frac{1}{4}$ NE $\frac{1}{4}$ SE $\frac{1}{4}$ , NW $\frac{1}{4}$ SW $\frac{1}{4}$ NE $\frac{1}{4}$ SE $\frac{1}{4}$	6/26/65	423	117	90408
Havalina No. 1	N $\frac{1}{2}$ NW $\frac{1}{4}$ NW $\frac{1}{4}$ SE $\frac{1}{4}$ , NE $\frac{1}{4}$ NE $\frac{1}{4}$ SW $\frac{1}{4}$ , E $\frac{1}{2}$ NW $\frac{1}{4}$ NE $\frac{1}{4}$ SW $\frac{1}{4}$	6/26/65	423	118	90409
Havalina No. 2	E $\frac{1}{2}$ SE $\frac{1}{4}$ SE $\frac{1}{4}$ NW $\frac{1}{4}$ , SW $\frac{1}{4}$ SW $\frac{1}{4}$ NE $\frac{1}{4}$ , W $\frac{1}{2}$ SE $\frac{1}{4}$ SW $\frac{1}{4}$ NE $\frac{1}{4}$	6/26/65	423	120	90410
I-DO-IT	E $\frac{1}{2}$ SE $\frac{1}{4}$ SW $\frac{1}{4}$ NE $\frac{1}{4}$ , NW $\frac{1}{4}$ SE $\frac{1}{4}$ NE $\frac{1}{4}$ , W $\frac{1}{2}$ SW $\frac{1}{4}$ SE $\frac{1}{4}$ NE $\frac{1}{4}$	6/26/65	423	119	90412
Look-Out-Wedge	NE $\frac{1}{4}$ NE $\frac{1}{4}$ NW $\frac{1}{4}$ SE $\frac{1}{4}$ , N $\frac{1}{2}$ NW $\frac{1}{4}$ NE $\frac{1}{4}$ SE $\frac{1}{4}$ , SE $\frac{1}{4}$ NW $\frac{1}{4}$ NE $\frac{1}{4}$ SE $\frac{1}{4}$ , W $\frac{1}{2}$ NE $\frac{1}{4}$ NE $\frac{1}{4}$ SE $\frac{1}{4}$ , NE $\frac{1}{4}$ SW $\frac{1}{4}$ NE $\frac{1}{4}$ SE $\frac{1}{4}$ , NW $\frac{1}{4}$ SE $\frac{1}{4}$ NE $\frac{1}{4}$ SE $\frac{1}{4}$	6/26/65	423	123	90413
<u>Section 16, T2S R12E</u>					
Self Protection	SW $\frac{1}{4}$ NE $\frac{1}{4}$ SW $\frac{1}{4}$ NW $\frac{1}{4}$ , W $\frac{1}{2}$ SE $\frac{1}{4}$ SW $\frac{1}{4}$ NW $\frac{1}{4}$ , NW $\frac{1}{4}$ NE $\frac{1}{4}$ NW $\frac{1}{4}$ SW $\frac{1}{4}$ , W $\frac{1}{2}$ E $\frac{1}{2}$ NE $\frac{1}{4}$ SW $\frac{1}{4}$ NW $\frac{1}{4}$ , E $\frac{1}{2}$ NW $\frac{1}{4}$ NE $\frac{1}{4}$ SW $\frac{1}{4}$ NW $\frac{1}{4}$ , E $\frac{1}{2}$ SE $\frac{1}{4}$ NW $\frac{1}{4}$ SW $\frac{1}{4}$ NW $\frac{1}{4}$ , E $\frac{1}{2}$ E $\frac{1}{2}$ SW $\frac{1}{4}$ SW $\frac{1}{4}$ NW $\frac{1}{4}$ , W $\frac{1}{2}$ NE $\frac{1}{4}$ SE $\frac{1}{4}$ SW $\frac{1}{4}$ NW $\frac{1}{4}$ , E $\frac{1}{2}$ NE $\frac{1}{4}$ NW $\frac{1}{4}$ NW $\frac{1}{4}$ SW $\frac{1}{4}$	1/22/51	42	362	89203

RECEIVED  
 B.L.M. AZ STATE OFFICE  
 2006 AUG - 2 A 10: 19  
 PHOENIX, ARIZONA

ENTERED  
 RE 8/8/06

STATE OF ARIZONA )  
 )  
COUNTY OF PINAL ) SS.

\*\*\*\*\*

AFFIDAVIT OF RENTAL FEE PAYMENT  
For the period  
September 1, 2006 to August 31, 2007

RECEIVED  
B.L.M. AZ STATE OFFICE  
2006 AUG -2 A 10:19  
PHOENIX, ARIZONA

STATE OF ARIZONA )  
 )  
COUNTY OF MARICOPA ) SS.

Joseph Lévy, being duly sworn, deposes and says that he is a citizen of the United States and more than twenty-one years of age, and resides at 1606 Walnut Street, La Grande, Oregon 97850, in Union County, State of Oregon, and is personally acquainted with the hereinafter described mining claims situated in the Pioneer Mining District, Pinal County, Arizona, the location notices of which are recorded in the office of the County Recorder of said county as described below:

See Exhibit "A" attached

That the owner of said claims (10 lode mining claims) is Lewis and Thomas Williams, and that the enclosed "rental fees" of \$125.00 per claim for a total of \$1,250.00 (One Thousand Two Hundred Fifty dollars) were paid by Harborlite Corporation, P.O. Box 960, Superior, AZ 85273, for the purpose of complying with the laws of the United States pertaining to assessment of annual work, and that said claims are being held for the valuable mineral contained therein. This "rental fee" is required in accordance with the Act of October 5, 1992 (Public Law 102-381, 106 Stat. 1374, 1378-79) and is in lieu of the requirements for performing assessment work under 30 U.S.C. 28-28e and for filing an annual Affidavit of Labor with the proper office of the Bureau of Land Management as outlined under Section 314(a) and (c) of FLPMA and §3833.2.

These "rental fees" are being submitted to cover mining claims comprising a contiguous group.

DATED this 13 day of July, A.D., 2006

*Joseph Lévy*  
Joseph Lévy

Subscribed and sworn before me this 13<sup>th</sup> day of July, A.D., 2006

*Jonna S. True*  
Notary Public




EXHIBIT "A"

<u>Lode Claim Name</u>	<u>Loc. Date</u>	<u>Book</u>	<u>Pinal County</u>		<u>B.L.M. Data</u>		<u>Locator</u>
			<u>Page(s)</u>	<u>Filing Date</u>	<u>Serial No.</u>	<u>Date</u>	
Bobbie Jo Perlite No. 1 Amended	10/6/85 1/11/90	1314 1651	459-60 501-02	10/7/85 1/15/90	A MC 245404	11/4/85 2/8/90	Thomas Williams
Bobbie Jo Perlite No. 2 Amended	10/6/85 1/11/90	1314 1651	457-58 503-04	10/7/85 1/15/90	A MC 245405	11/4/85 2/8/90	Thomas Williams
Bobbie Jo Perlite No. 3	10/6/85	1314	455-56	10/7/85	A MC 245406	11/4/85	Thomas Williams
Bobbie Jo Perlite No. 4	10/12/85	1315	788-89	10/15/85	A MC 245407	11/4/85	Thomas Williams
Bobbie Jo Perlite No. 5	10/12/85	1315	790-91	10/15/85	A MC 245408	11/4/85	Thomas Williams
Bobbie Jo Perlite No. 6	10/12/85	1315	792-93	10/15/85	A MC 245409	11/4/85	Thomas Williams
Bobbie Jo Perlite No. 7	10/12/85	1315	796-97	10/15/85	A MC 245410	11/4/85	Thomas Williams
Bobbie Jo Perlite No. 8	10/12/85	1315	794-95	10/15/85	A MC 245411	11/4/85	Thomas Williams
B J No. 9	2/10/90	1657	523-24	2/20/90	A MC 301847	3/2/90	Lewis Williams
B J No. 10	4/8/92	1817	118-19	4/9/92	A MC 321062	4/30/92	Lewis Williams

RECEIVED  
B.L.M. AZ STATE OFFICE  
2006 AUG -2 A 10: 19  
PHOENIX, ARIZONA

RE 8/8/06

10



# WORLD MINERALS

World Minerals Inc.  
Post Office Box 287  
1501 6th Street  
LaGrande, OR 97850  
Tel: 541-963-3987  
Fax: 541-963-3995

July 26, 2005

AMC 259557

AMC 265778

AMC 262396

AMC 66076

AMC 303417

AMC 317479

AMC 245404

AMC 301847

AMC 321062

AMC 90404

AMC 89202

AMC 289764

AMC 319070

AMC 94571

*160 claims  
@ \$125  
\$20,000.00  
(70)*

U.S. Department of the Interior  
Bureau of Land Management  
Attn: Public Room  
222 N. Central Avenue  
Phoenix, AZ 85004

Gentlemen:

Enclosed are four (4) "Affidavit of Rental Fee Payment" for the period September 1, 2005 to August 31, 2006 with Exhibits "A" attached. These Affidavits pertain to the claims of Harborlite Corporation as follows:

Harborlite - 2 lodes, 1 mill site  
Bobbie Jo - 10 lodes  
Guzman - 10 placers  
Nord - 135 lodes, 2 mill sites

We are enclosing our check in the amount of \$20,000.00 representing the fee for filing based on \$125.00 per claim rental fees for these 160 claims. Please acknowledge receipt of these rental fees.

Sincerely,  
WORLD MINERALS INC.

Joseph Lévy  
Chief Geologist

JL/jst

Enclosures  
Cc: J. Carraher

PHOENIX, ARIZONA

2005 AUG 18 A 9: 27

RECEIVED  
B.L.M. AZ STATE OFFICE

RE 9/20/05

STATE OF ARIZONA )  
 )  
COUNTY OF PINAL ) SS.

\*\*\*\*\*

AFFIDAVIT OF RENTAL FEE PAYMENT  
For the period  
September 1, 2005 to August 31, 2006

RECEIVED  
B.L.M. AZ STATE OFFICE  
2005 AUG 18 A 9: 27  
PHOENIX, ARIZONA

STATE OF ARIZONA )  
 )  
COUNTY OF MARICOPA ) SS.

Joseph Lévy, being duly sworn, deposes and says that he is a citizen of the United States and more than twenty-one years of age, and resides at 1606 Walnut Street, La Grande, Oregon 97850, in Union County, State of Oregon, and is personally acquainted with the hereinafter described mining claims situated in the Pioneer Mining District, Pinal County, Arizona, the location notices of which are recorded in the office of the County Recorder of said county as described below:

See Exhibit "A" attached

That the owner of said claims (2 lode mining claims and 1 millsite) is Harborlite Corporation, and that the enclosed "rental fees" of \$125.00 per claim for a total of \$375.00 (Three Hundred Seventy Five dollars) were paid by Harborlite Corporation, P.O. Box 960, Superior, AZ 85273, for the purpose of complying with the laws of the United States pertaining to assessment of annual work, and that said lode claims are being held for the valuable mineral contained therein and the millsite for the purpose of enhancing a fines containment area in conjunction with the mining operation. This "rental fee" is required in accordance with the Act of October 5, 1992 (Public Law 102-381, 106 Stat. 1374, 1378-79) and is in lieu of the requirements for performing assessment work under 30 U.S.C. 28-28e and for filing an annual Affidavit of Labor with the proper office of the Bureau of Land Management as outlined under Section 314(a) and (c) of FLPMA and §3833.2.

DATED this 15th day of July, A.D., 2005

Joseph Lévy  
Joseph Lévy

Subscribed and sworn before me this 14th day of July, A.D., 2005

Jonna S True  
Notary Public




EXHIBIT "A"

The following mining claims are located in Secs. 4, 8 & 9, T.2 S., R.12 E., G. & S.R.M., Pioneer Mining District, Pinal County, State of Arizona, the Location Notices are recorded in the office of the County Recorder of said county as described below:

<u>Claim Name</u>	<u>Docket</u>	<u>Page(s)</u>	<u>B.L.M. Serial #</u>
FORGOTTEN WEDGE lode	374	545	A MC 66077 ✓
MARY T. FRACTION lode	1668	450-451	A MC 303417 ✓
HARBORLITE MILLSITE NO. 3A Amended	1781 1797	639-640 124-125	A MC 317479 ✓

RECEIVED  
B.L.M. AZ STATE OFFICE  
2005 AUG 18 A 9:21  
PHOENIX, ARIZONA

RE 9/20/05

3 TR

STATE OF ARIZONA )  
 )  
 ) SS.  
COUNTY OF PINAL )

\*\*\*\*\*

AFFIDAVIT OF RENTAL FEE PAYMENT  
For the period  
September 1, 2005 to August 31, 2006

STATE OF ARIZONA )  
 )  
 ) SS.  
COUNTY OF MARICOPA )

RECEIVED  
B.L.M. AZ STATE OFFICE  
2005 AUG 18 A 9:27  
PHOENIX, ARIZONA

Joseph Lévy, being duly sworn, deposes and says that he is a citizen of the United States and more than twenty-one years of age, and resides at 1606 Walnut Street, La Grande, Oregon 97850, in Union County, State of Oregon, and is personally acquainted with the hereinafter described mining claims situated in the Pioneer Mining District, Pinal County, Arizona, the location notices of which are recorded in the office of the County Recorder of said county as described below:

See Exhibit "A" attached

That the owner of said claims (10 lode mining claims) is Lewis and Thomas Williams, and that the enclosed "rental fees" of \$125.00 per claim for a total of \$1,250.00 (One Thousand Two Hundred Fifty dollars) were paid by Harborlite Corporation, P.O. Box 960, Superior, AZ 85273, for the purpose of complying with the laws of the United States pertaining to assessment of annual work, and that said claims are being held for the valuable mineral contained therein. This "rental fee" is required in accordance with the Act of October 5, 1992 (Public Law 102-381, 106 Stat. 1374, 1378-79) and is in lieu of the requirements for performing assessment work under 30 U.S.C. 28-28e and for filing an annual Affidavit of Labor with the proper office of the Bureau of Land Management as outlined under Section 314(a) and (c) of FLPMA and §3833.2.

These "rental fees" are being submitted to cover mining claims comprising a contiguous group.

DATED this 14th day of July, A.D., 2005

*Joseph Lévy*  
Joseph Lévy

Subscribed and sworn before me this 14th day of July, A.D., 2005

*Jonna True*  
Notary Public




EXHIBIT "A"

<u>Lode Claim Name</u>	<u>Loc. Date</u>	<u>Book</u>	<u>Pinal County</u>		<u>B.L.M. Data</u>		<u>Locator</u>
			<u>Page(s)</u>	<u>Filing Date</u>	<u>Serial No.</u>	<u>Date</u>	
Bobbie Jo Perlite No. 1 Amended	10/6/85 1/11/90	1314 1651	459-60 501-02	10/7/85 1/15/90	A MC 245404 ✓	11/4/85 2/8/90	Thomas Williams
Bobbie Jo Perlite No. 2 Amended	10/6/85 1/11/90	1314 1651	457-58 503-04	10/7/85 1/15/90	A MC 245405 ✓	11/4/85 2/8/90	Thomas Williams
Bobbie Jo Perlite No. 3	10/6/85	1314	455-56	10/7/85	A MC 245406 ✓	11/4/85	Thomas Williams
Bobbie Jo Perlite No. 4	10/12/85	1315	788-89	10/15/85	A MC 245407 ✓	11/4/85	Thomas Williams
Bobbie Jo Perlite No. 5	10/12/85	1315	790-91	10/15/85	A MC 245408 ✓	11/4/85	Thomas Williams
Bobbie Jo Perlite No. 6	10/12/85	1315	792-93	10/15/85	A MC 245409 ✓	11/4/85	Thomas Williams
Bobbie Jo Perlite No. 7	10/12/85	1315	796-97	10/15/85	A MC 245410 ✓	11/4/85	Thomas Williams
Bobbie Jo Perlite No. 8	10/12/85	1315	794-95	10/15/85	A MC 245411 ✓	11/4/85	Thomas Williams
B J No. 9	2/10/90	1657	523-24	2/20/90	A MC 301847 ✓	3/2/90	Lewis Williams
B & J No. 10	4/8/92	1817	118-19	4/9/92	A MC 321062 ✓	4/30/92	Lewis Williams

RECEIVED  
 B.L.M. AZ STATE OFFICE  
 2005 AUG 18 A 9: 27  
 PHOENIX, ARIZONA

RE 9/20/05

(10)



STATE OF ARIZONA )  
 )  
 ) SS.  
COUNTY OF PINAL )

AFFIDAVIT OF RENTAL FEE PAYMENT  
For the period  
September 1, 2005 to August 31, 2006

RECEIVED  
B.L.M. AZ STATE OFFICE  
2005 AUG 18 A 9: 27  
PHOENIX, ARIZONA

STATE OF ARIZONA )  
 )  
 ) SS.  
COUNTY OF MARICOPA )


Joseph Lévy, being duly sworn, deposes and says that he is a citizen of the United States and more than twenty-one years of age, and resides at 1606 Walnut Street, La Grande, Oregon 97850, in Union County, State of Oregon, and is personally acquainted with the hereinafter described mining claims situated in the Pioneer Mining District, Pinal County, Arizona, the location notices of which are recorded in the office of the County Recorder of said county as described below:

See Exhibit "A" attached

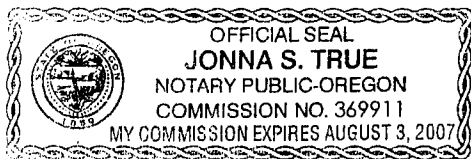
That the owner of said claims (10 "Guzman" placer mining claims) is Harborlite Corporation, P.O. Box 960, Superior, AZ 85273, and that the enclosed "rental fees" of \$125.00 per claim for a total of \$1,250.00 (One Thousand Two Hundred Fifty dollars) were paid by Harborlite Corporation, for the purpose of complying with the laws of the United States pertaining to assessment of annual work, and that said claims are being held for the valuable mineral contained therein. This "rental fee" is required in accordance with the Act of October 5, 1992 (Public Law 102-381, 106 Stat. 1374, 1378-79) and is in lieu of the requirements for performing assessment work under 30 U.S.C. 28-28e and for filing an annual Affidavit of Labor with the proper office of the Bureau of Land Management as outlined under Section 314(a) and (c) of FLPMA and §3833.2.

These "rental fees" are being submitted to cover mining claims comprising a contiguous group.

DATED this 14th day of July, A.D., 2005

  
Joseph Lévy

Subscribed and sworn before me this 14th day of July, A.D., 2005



  
Notary Public

EXHIBIT "A"

The following mining claims are located in Sections 8 & 16, T.2 S., R.12 E., Gila & Salt River Meridian, County of Pinal, State of Arizona and are duly recorded as indicated below, at the office of the County Recorder, Pinal County, Arizona:

<u>Placer Claim Name</u>	<u>Legal Description</u> <u>Section 8, T2S R12E</u>	<u>Date</u> <u>Located</u>	<u>Pinal County</u>		<u>BLM</u> <u>AMC#</u>
			<u>Book</u>	<u>Page</u>	
Black Eye	W $\frac{1}{2}$ SE $\frac{1}{4}$ SE $\frac{1}{4}$ NW $\frac{1}{4}$ , SW $\frac{1}{4}$ SE $\frac{1}{4}$ NW $\frac{1}{4}$ , W $\frac{1}{2}$ NW $\frac{1}{4}$ SE $\frac{1}{4}$ NW $\frac{1}{4}$	6/26/65	423	121	90407 ✓
Blueberry	NE $\frac{1}{4}$ SE $\frac{1}{4}$ NW $\frac{1}{4}$ E $\frac{1}{2}$ NW $\frac{1}{4}$ SE $\frac{1}{4}$ NW $\frac{1}{4}$ E $\frac{1}{2}$ SW $\frac{1}{4}$ NE $\frac{1}{4}$ NW $\frac{1}{4}$	6/26/65	423	116	90406 ✓
Dewdrop	N $\frac{1}{2}$ SW $\frac{1}{4}$ NE $\frac{1}{4}$	6/26/65	423	114	90411 ✓
Divide	SE $\frac{1}{4}$ SE $\frac{1}{4}$ NW $\frac{1}{4}$ SE $\frac{1}{4}$ , NE $\frac{1}{4}$ NE $\frac{1}{4}$ SW $\frac{1}{4}$ SE $\frac{1}{4}$ , N $\frac{1}{2}$ NW $\frac{1}{4}$ SE $\frac{1}{4}$ SE $\frac{1}{4}$ , NW $\frac{1}{4}$ NE $\frac{1}{4}$ SE $\frac{1}{4}$ SE $\frac{1}{4}$ , S $\frac{1}{2}$ SW $\frac{1}{4}$ NE $\frac{1}{4}$ SE $\frac{1}{4}$ , SW $\frac{1}{4}$ SE $\frac{1}{4}$ NE $\frac{1}{4}$ SE $\frac{1}{4}$	6/26/65	423	122	90414 ✓
Havalina	W $\frac{1}{2}$ NE $\frac{1}{4}$ NW $\frac{1}{4}$ SE $\frac{1}{4}$ , SE $\frac{1}{4}$ NW $\frac{1}{4}$ NW $\frac{1}{4}$ SE $\frac{1}{4}$ , N $\frac{1}{2}$ SE $\frac{1}{4}$ NW $\frac{1}{4}$ SE $\frac{1}{4}$ , SE $\frac{1}{4}$ NE $\frac{1}{4}$ NW $\frac{1}{4}$ SE $\frac{1}{4}$ , SW $\frac{1}{4}$ NW $\frac{1}{4}$ NE $\frac{1}{4}$ SE $\frac{1}{4}$ , NW $\frac{1}{4}$ SW $\frac{1}{4}$ NE $\frac{1}{4}$ SE $\frac{1}{4}$	6/26/65	423	117	90408 ✓
Havalina No. 1	N $\frac{1}{2}$ NW $\frac{1}{4}$ NW $\frac{1}{4}$ SE $\frac{1}{4}$ , NE $\frac{1}{4}$ NE $\frac{1}{4}$ SW $\frac{1}{4}$ , E $\frac{1}{2}$ NW $\frac{1}{4}$ NE $\frac{1}{4}$ SW $\frac{1}{4}$	6/26/65	423	118	90409 ✓
Havalina No. 2	E $\frac{1}{2}$ SE $\frac{1}{4}$ SE $\frac{1}{4}$ NW $\frac{1}{4}$ , SW $\frac{1}{4}$ SW $\frac{1}{4}$ NE $\frac{1}{4}$ , W $\frac{1}{2}$ SE $\frac{1}{4}$ SW $\frac{1}{4}$ NE $\frac{1}{4}$	6/26/65	423	120	90410 ✓
I-DO-IT	E $\frac{1}{2}$ SE $\frac{1}{4}$ SW $\frac{1}{4}$ NE $\frac{1}{4}$ , NW $\frac{1}{4}$ SE $\frac{1}{4}$ NE $\frac{1}{4}$ , W $\frac{1}{2}$ SW $\frac{1}{4}$ SE $\frac{1}{4}$ NE $\frac{1}{4}$	6/26/65	423	119	90412 ✓
Look-Out-Wedge	NE $\frac{1}{4}$ NE $\frac{1}{4}$ NW $\frac{1}{4}$ SE $\frac{1}{4}$ , N $\frac{1}{2}$ NW $\frac{1}{4}$ NE $\frac{1}{4}$ SE $\frac{1}{4}$ , SE $\frac{1}{4}$ NW $\frac{1}{4}$ NE $\frac{1}{4}$ SE $\frac{1}{4}$ , W $\frac{1}{2}$ NE $\frac{1}{4}$ NE $\frac{1}{4}$ SE $\frac{1}{4}$ , NE $\frac{1}{4}$ SW $\frac{1}{4}$ NE $\frac{1}{4}$ SE $\frac{1}{4}$ , NW $\frac{1}{4}$ SE $\frac{1}{4}$ NE $\frac{1}{4}$ SE $\frac{1}{4}$	6/26/65	423	123	90413 ✓
<u>Section 16, T2S R12E</u>					
Self Protection	SW $\frac{1}{4}$ NE $\frac{1}{4}$ SW $\frac{1}{4}$ NW $\frac{1}{4}$ , W $\frac{1}{2}$ SE $\frac{1}{4}$ SW $\frac{1}{4}$ NW $\frac{1}{4}$ , NW $\frac{1}{4}$ NE $\frac{1}{4}$ NW $\frac{1}{4}$ SW $\frac{1}{4}$ , W $\frac{1}{2}$ E $\frac{1}{2}$ NE $\frac{1}{4}$ SW $\frac{1}{4}$ NW $\frac{1}{4}$ , E $\frac{1}{2}$ NW $\frac{1}{4}$ NE $\frac{1}{4}$ SW $\frac{1}{4}$ NW $\frac{1}{4}$ , E $\frac{1}{2}$ SE $\frac{1}{4}$ NW $\frac{1}{4}$ SW $\frac{1}{4}$ NW $\frac{1}{4}$ , E $\frac{1}{2}$ E $\frac{1}{2}$ SW $\frac{1}{4}$ SW $\frac{1}{4}$ NW $\frac{1}{4}$ , W $\frac{1}{2}$ NE $\frac{1}{4}$ SE $\frac{1}{4}$ SW $\frac{1}{4}$ NW $\frac{1}{4}$ , E $\frac{1}{2}$ NE $\frac{1}{4}$ NW $\frac{1}{4}$ NW $\frac{1}{4}$ SW $\frac{1}{4}$	1/22/51	42	362	89203 ✓

RECEIVED  
 B.L.M. AZ STATE OFFICE  
 2005 AUG 18 A 9: 27  
 PHOENIX, ARIZONA

RE 9/20/05

107

STATE OF ARIZONA )  
 )  
COUNTY OF PINAL )

SS.

\*\*\*\*\*

AFFIDAVIT OF RENTAL FEE PAYMENT  
For the period  
September 1, 2005 to August 31, 2006

RECEIVED  
B.L.M. AZ STATE OFFICE  
2005 AUG 18 A 9:27  
PHOENIX, ARIZONA

STATE OF ARIZONA )  
 )  
COUNTY OF MARICOPA )

SS.

Joseph Lévy, being duly sworn, deposes and says that he is a citizen of the United States and more than twenty-one years of age, and resides at 1606 Walnut Street, La Grande, Oregon 97850, in Union County, State of Oregon, and is personally acquainted with the hereinafter described millsite claims situated in the Pioneer Mining District, Pinal County, Arizona, the location notices of which are recorded in the office of the County Recorder of said county as described below:

See Exhibit "A" (8 pages) attached

That the owner of said claims (2 mill sites and 135 lodes formerly known as the Nord claims) is Harborlite Corporation, and that the enclosed "rental fees" of \$125.00 per claim for a total of \$17,125.00 (Seventeen Thousand, One Hundred Twenty Five dollars) were paid by Harborlite Corporation, P.O. Box 960, Superior, AZ 85273, for the purpose of complying with the laws of the United States pertaining to assessment of annual work, and that said claims are being held for the purpose of mining (on lode claims) and milling (on mill sites) perlite ore which is mined on our lode claims. This "rental fee" is required in accordance with the Act of October 5, 1992 (Public Law 102-381, 106 Stat. 1374, 1378-79) and is in lieu of the requirements for performing assessment work under 30 U.S.C. 28-28e and for filing an annual Affidavit of Labor with the proper office of the Bureau of Land Management as outlined under Section 314(a) and (c) of FLPMA and §3833.2.

DATED this 14th day of July, A.D., 2005

*Joseph Lévy*  
Joseph Lévy

Subscribed and sworn before me this 14th day of July, A.D., 2005

*Jonna S. True*  
Notary Public




EXHIBIT "A"

(page 1)

The following mining claims are located in Pinal County, State of Arizona, the location notices of which are recorded in the office of the County Recorder of said County as described below:

<u>Claim Name</u>	<u>Book/Docket</u>	<u>Page(s)</u>	<u>B.L.M. Serial #</u>
ROSEMARIE No. 6 Exception lode (situate in Sec.8)	507	87	A MC 66079 ✓
Candy Rock Fraction lode (situate in Sec. 16)	1556	712-713	A MC 289764 ✓
Lucero millsite (situate in Sec. 4)	1786	558-559	A MC 319070 ✓
Cynthia & John millsite (situate in Sec. 4)	993	426-427	A MC 94571 ✓

All claims are located in T.2 S., R.12 E., G. & S.R.M.

RECEIVED  
B.L.M. AZ STATE OFFICE  
2005 AUG 18 A 9: 27  
PHOENIX, ARIZONA

RE 9/20/05

(4)  
TR

EXHIBIT "A"

(page 2)

The following lode mining claims are located in Secs. 8 & 9, T.2 S., R.12 E., Gila & Salt River Meridian, County of Pinal, State of Arizona:

<u>Lode Claim Name</u>	<u>Recorded</u>		<u>B.L.M. Serial #</u>
	<u>Book</u>	<u>Page</u>	
ROSEMARIE No. 1 Exception	500	414	A MC 66078
Amended	507	86	
ROSEMARIE No. 7 Exception	500	420	A MC 66080
Amended	507	88	
ROSEMARIE No. 8 Exception	500	421	A MC 66081
Amended	507	89	
Amended	Doc. 1082-045		
ROSEMARIE No. 9 Exception	500	422	A MC 66082
Amended	507	90	
ROSEMARIE No. 10 Exception	500	423	A MC 66083
Amended	507	91	
ROSEMARIE No. 12 Exception	500	425	A MC 66084
Amended	507	92	
Amended	Doc. 1082-047		
ROSEMARIE No. 13 Exception	500	426	A MC 66085
Amended	507	93	
ROSEMARIE No. 14 Exception	500	427	A MC 66086
Amended	507	94	

RECEIVED  
B.L.M. AZ STATE OFFICE  
2005 AUG 18 A 9:28  
PHOENIX, ARIZONA

RE 9/20/05

8  
TR

EXHIBIT "A"

(pages 3 & 4)

The following mining claims are located in Secs. 27, 28, 32, 33 & 34, T.2 S., R.12 E., and Secs. 3 & 4, T.3 S., R12 E., Gila & Salt River Meridian, County of Pinal, State of Arizona:

<u>Lode Claim Name</u>	<u>Book</u>	<u>Recorded</u> <u>Page</u>	<u>B.L.M. Serial #</u>
Hal #1	1382	220-221	A MC 259557 ✓
Hal #2	1382	222-223	A MC 259558 ✓
Hal #3	1382	224-225	A MC 259559 ✓
Hal #4	1382	226-227	A MC 259560 ✓
Hal #5	1382	228-229	A MC 259561 ✓
Hal #6	1382	230-231	A MC 259562 ✓
Hal #7	1382	232-233	A MC 259563 ✓
Hal #8	1382	234-235	A MC 259564 ✓
Hal #9	1382	236-237	A MC 259565 ✓
Hal #10	1382	238-239	A MC 259566 ✓
Hal #11	1382	240-241	A MC 259567 ✓
Hal #12	1382	242-243	A MC 259568 ✓
Hal #13	1382	244-245	A MC 259569 ✓
Hal #14	1382	246-247	A MC 259570 ✓
Hal #15	1382	248-249	A MC 259571 ✓
Hal #16	1382	250-251	A MC 259572 ✓
Hal #17	1382	252-253	A MC 259573 ✓
Hal #18	1382	254-255	A MC 259574 ✓
Hal #19	1382	256-257	A MC 259575 ✓
Hal #20	1382	258-259	A MC 259576 ✓
Hal #21	1382	260-261	A MC 259577 ✓
Hal #22	1382	262-263	A MC 259578 ✓
Hal #23	1382	264-265	A MC 259579 ✓
Hal #24	1382	266-267	A MC 259580 ✓
Hal #25	1382	268-269	A MC 259581 ✓

RECEIVED  
 B.L.M. AZ STATE OFFICE  
 2005 AUG 18 A 9:28  
 PHOENIX, ARIZONA

RE 9/20/05

25

Hal #26	1382	270-271	A MC <del>159582</del> ✓
Hal #27	1382	272-273	A MC 259583 ✓
Hal #28	1832	274-275	A MC 259584 ✓
Hal #29	1382	276-277	A MC 259585 ✓
Hal #30	1382	278-279	A MC 259586 ✓
Hal #31	1382	280-281	A MC 259587 ✓
Hal #32	1382	282-283	A MC 259588 ✓
Hal #33	1382	284-285	A MC 259589 ✓
Hal #34	1382	286-287	A MC 259590 ✓
Hal #35	1382	288-289	A MC 259591 ✓
Hal #36	1382	290-291	A MC 259592 ✓
Tekoa #9	1382	410-411	A MC 259652 ✓
Tekoa #10	1382	412-413	A MC 259653 ✓
Tekoa #11	1382	414-415	A MC 259654 ✓
Tekoa #12	1382	416-417	A MC 259655 ✓
Tekoa #13	1382	418-419	A MC 259656 ✓

PHOENIX, ARIZONA

2005 AUG 18 A 9:28

RECEIVED  
B.L.M. AZ STATE OFFICE

RE 9/20/05

16

EXHIBIT "A"

(page 5)

The following mining claims are located in Sec. 16, 17 & 20, T.2 S., R.12 E., Gila & Salt River Meridian, County of Pinal, State of Arizona:

<u>Lode Claim Name</u>	<u>Recorded</u>		<u>B.L.M. Serial #</u>
	<u>Book</u>	<u>Page</u>	
Magic #1	1382	292-293	A MC 259593 ✓
Magic #2	1382	294-295	A MC 259594 ✓
Magic #3	1382	296-297	A MC 259595 ✓
Magic #4	1382	298-299	A MC 259596 ✓
Magic #5	1382	300-301	A MC 259597 ✓
Magic #6	1382	302-303	A MC 259598 ✓
Magic #7	1382	304-305	A MC 259599 ✓
Magic #8	1382	306-307	A MC 259600 ✓
Magic #9	1382	308-309	A MC 259601 ✓
Magic #10	1382	310-311	A MC 259602 ✓
Magic #11	1382	312-313	A MC 259603 ✓
Magic #12	1382	314-315	A MC 259604 ✓
Magic #13	1382	316-317	A MC 259605 ✓
Magic #14	1382	318-319	A MC 259606 ✓
Magic #15	1382	320-321	A MC 259607 ✓
Magic #23	1382	336-337	A MC 259615 ✓
Magic #24	1382	338-339	A MC 259616 ✓
Magic #25	1382	340-341	A MC 259617 ✓
Magic #26	1382	342-343	A MC 259618 ✓
Magic #27	1556	710-711	A MC 289765 ✓

RECEIVED  
 B.L.M. AZ STATE OFFICE  
 2005 AUG 18 A 9:28  
 PHOENIX, ARIZONA

RE 9/20/05

20



EXHIBIT "A"

(page 6)

The following mining claims are located in Sec. 12, T.2 S., R.11 E. and Secs. 7 & 8, T.2 S., R.12 E., Gila & Salt River Meridian, County of Pinal, State of Arizona:

<u>Lode Claim Name</u>	<u>Recorded</u>		<u>B.L.M. Serial #</u>
	<u>Book</u>	<u>Page</u>	
Seattle #1	1382	344-345	A MC 259619 ✓
Seattle #2	1382	346-347	A MC 259620 ✓
Seattle #3	1382	348-349	A MC 259621 ✓
Seattle #4	1382	350-351	A MC 259622 ✓
Seattle #5	1382	352-353	A MC 259623 ✓
Seattle #6	1382	354-355	A MC 259624 ✓
Seattle #7	1382	356-357	A MC 259625 ✓
Seattle #8	1382	358-359	A MC 259626 ✓
Seattle #9	1382	360-361	A MC 259627 ✓
Seattle #10	1382	362-363	A MC 259628 ✓
Seattle #11	1382	364-365	A MC 259629 ✓
Seattle #12	1382	366-367	A MC 259630 ✓
Seattle #13	1382	368-369	A MC 259631 ✓
Seattle #14	1382	370-371	A MC 259632 ✓
Seattle #15	1382	372-373	A MC 259633 ✓
Seattle #16	1382	374-375	A MC 259634 ✓
Seattle #17	1382	376-377	A MC 259635 ✓
Seattle #18	1382	378-379	A MC 259636 ✓
Seattle #19	1382	380-381	A MC 259637 ✓
Seattle #20	1382	382-383	A MC 259638 ✓
Seattle #21	1382	384-385	A MC 259639 ✓
Seattle #22	1382	386-387	A MC 259640 ✓
Seattle #23	1382	388-389	A MC 259641 ✓
Seattle #24	1382	390-391	A MC 259642 ✓
Seattle #25	1382	392-393	A MC 259643 ✓

2005 AUG 18 A 9:28

RECEIVED  
B.L.M. AZ STATE OFFICE

PHOENIX, ARIZONA

RE 9/20/05

TA  
25

EXHIBIT "A"

(page 7)

The following mining claims are located in Secs. 8, 17 and 18, T.2 S., R.12 E., Gila & Salt River Meridian, County of Pinal, State of Arizona:

<u>Lode Claim Name</u>	<u>Recorded</u>		<u>B.L.M. Serial #</u>
	<u>Book</u>	<u>Page</u>	
Sil-Flo No. 1	1420	465-466	A MC 265778
Sil-Flo No. 2	1420	467-468	A MC 265779
Sil-Flo No. 3	1420	469-470	A MC 265780
Sil-Flo No. 4	1420	471-472	A MC 265781
Sil-Flo No. 5	1420	473-474	A MC 265782
Sil-Flo No. 6	1420	475-476	A MC 265783
Sil-Flo No. 7	1420	477-478	A MC 265784
Sil-Flo No. 8	1420	479-480	A MC 265785
Sil-Flo No. 9	1420	481-482	A MC 265786
Sil-Flo No. 10	1420	483-484	A MC 265787
Sil-Flo No. 11	1420	485-486	A MC 265788
Sil-Flo No. 12	1420	487-488	A MC 265789
Sil-Flo No. 13	1420	489-490	A MC 265790
Sil-Flo No. 14	1420	491-492	A MC 265791
Sil-Flo No. 15	1420	493-494	A MC 265792
Sil-Flo No. 16	1420	495-496	A MC 265793
Sil-Flo No. 17	1420	497-498	A MC 265794
Sil-Flo No. 18	1420	499-500	A MC 265795

PHOENIX, ARIZONA

2005 AUG 18 A 9:28

RECEIVED  
B.L.M. AZ STATE OFFICE

RE 9/20/05

18

EXHIBIT "A"

(page 8)

The following mining claims are located in Secs. 15, 16, 21 and 22, T.2 S., R.12 E., Gila & Salt River Meridian, County of Pinal, State of Arizona:

RECEIVED  
 B.L.M. AZ STATE OFFICE  
 SEP 28 2005  
 PHOENIX, ARIZONA

<u>Lode Claim Name</u>	<u>Recorded</u>		<u>B.L.M. Serial #</u>
	<u>Book</u>	<u>Page</u>	
Sil-Flo No. 19	1420	501-502	A MC 265796
Sil-Flo No. 20	1420	503-504	A MC 265797
Sil-Flo No. 21	1420	505-506	A MC 265798
Sil-Flo No. 22	1420	507-508	A MC 265799
Sil-Flo No. 23	1420	509-510	A MC 265800
Sil-Flo No. 24	1420	511-512	A MC 265801
Sil-Flo No. 25	1420	513-514	A MC 265802
Sil-Flo No. 26	1420	515-516	A MC 265803
Sil-Flo No. 27	1420	517-518	A MC 265804
Sil-Flo No. 28	1420	519-520	A MC 265805
Sil-Flo No. 29	1420	521-522	A MC 265806
Sil-Flo No. 30	1420	523-524	A MC 265807
Sil-Flo No. 31	1420	525-526	A MC 265808
Sil-Flo No. 32	1420	527-528	A MC 265809
Sil-Flo No. 33	1420	529-530	A MC 265810
Sil-Flo No. 34	1420	531-532	A MC 265811
Sil-Flo No. 35	1420	533-534	A MC 265812
Sil-Flo No. 36	1396	458-459	A MC 262396
Amended	1420	535-536	
Sil-Flo No. 37	1396	460-461	A MC 262397
Amended	1420	537-538	
Volcano No. 12R	1396	462-463	A MC 262398
Amended	1420	539-540	
(Amended name – Sil Flo No. 38)			
Sil-Flo No. 39	1420	541-542	A MC 265813

RE 9/20/05



**United States Department of the Interior  
Bureau of Land Management**

BUSINESS & SUPPORT SVCS DIV  
222 N CENTRAL AVE  
PHOENIX, AZ 85004 -2203  
Phone: (602) 417-9200

Receipt	
No:	1131613

<b>Transaction #:</b> 1170680
<b>Date of Transaction:</b> 08/18/2005
<b>CUSTOMER:</b> WORLD MINERALS INC PO BOX 287 LA GRAND,OR 97850

LINE #	QTY	DESCRIPTION	REMARKS	UNIT PRICE	TOTAL
1	1.00	LOCATABLE MINERALS / MINING CLAIMS-NOT NEW-UNADJUD,ONE AUTH NO. ONLY / MINING CLAIM MONEY RECEIVED (455) <b>CASES:</b> AMC66077/\$20000.00	MAINT 2006 - 160	- n/a -	20000.00
<b>TOTAL:</b>					<b>\$20,000.00</b>

PAYMENT INFORMATION																	
1	<table border="1"> <tr> <td><b>AMOUNT:</b></td> <td>\$20,000.00</td> <td><b>POSTMARKED:</b></td> <td>N/A</td> </tr> <tr> <td><b>TYPE:</b></td> <td>CHECK</td> <td><b>RECEIVED:</b></td> <td>08/18/2005</td> </tr> <tr> <td><b>CHECK NO:</b></td> <td>2802005</td> <td></td> <td></td> </tr> <tr> <td><b>NAME:</b></td> <td colspan="3">WORLD MINERALS INC PO BOX 287 LA GRAND OR 97850</td> </tr> </table>	<b>AMOUNT:</b>	\$20,000.00	<b>POSTMARKED:</b>	N/A	<b>TYPE:</b>	CHECK	<b>RECEIVED:</b>	08/18/2005	<b>CHECK NO:</b>	2802005			<b>NAME:</b>	WORLD MINERALS INC PO BOX 287 LA GRAND OR 97850		
<b>AMOUNT:</b>	\$20,000.00	<b>POSTMARKED:</b>	N/A														
<b>TYPE:</b>	CHECK	<b>RECEIVED:</b>	08/18/2005														
<b>CHECK NO:</b>	2802005																
<b>NAME:</b>	WORLD MINERALS INC PO BOX 287 LA GRAND OR 97850																

REMARKS

This receipt was generated by the automated BLM Collections and Billing System and is a paper representation of a portion of the official electronic record contained therein.



# WORLD MINERALS

World Minerals Inc.  
Post Office Box 287  
1501 6th Street  
LaGrande, OR 97850  
Tel: 541-963-3987  
Fax: 541-963-3995

July 19, 2004

U.S. Department of the Interior  
Bureau of Land Management  
Attn: Public Room  
222 N. Central Avenue  
Phoenix, AZ 85004

		66076
	301847	303417
	321062	317479
265778	262396	319070
89202	90404	94569
259557	289764	245404
		SC

Gentlemen:

Enclosed are four (4) "Affidavit of Rental Fee Payment" for the period September 1, 2004 to August 31, 2005 with Exhibits "A" attached. These Affidavits pertain to the claims of Harborlite Corporation as follows:

- Harborlite - 2 lodes, 1 mill site
- Bobbie Jo - 10 lodes
- Guzman - 10 placers
- Nord - 135 lodes, 2 mill sites

We are enclosing our check in the amount of \$20,000.00 representing the fee for filing based on \$125.00 per claim rental fees for these 160 claims. Please acknowledge receipt of these rental fees.

Sincerely,  
WORLD MINERALS INC.


Joseph Lévy  
Chief Geologist

JL/jst

Enclosures  
Cc: J. Carraher

RECEIVED  
 B.L.M. AZ STATE OFFICE  
 2004 AUG 25 A 9: 16  
 PHOENIX, ARIZONA

verify 10/19/04 SC  
 160 x \$125.00 = 20,000.00  
 AB.  
 ENTERED INTO COMPUTER  
 9/15/04 AB



STATE OF ARIZONA )  
 )  
COUNTY OF PINAL ) SS.

\*\*\*\*\*

AFFIDAVIT OF RENTAL FEE PAYMENT  
For the period  
September 1, 2004 to August 31, 2005

STATE OF ARIZONA )  
 )  
COUNTY OF MARICOPA ) SS.


RECEIVED  
B.L.M. AZ STATE OFFICE  
2004 AUG 25 A 9:15  
PHOENIX, ARIZONA

Joseph Lévy, being duly sworn, deposes and says that he is a citizen of the United States and more than twenty-one years of age, and resides at 1606 Walnut Street, La Grande, Oregon 97850, in Union County, State of Oregon, and is personally acquainted with the hereinafter described mining claims situated in the Pioneer Mining District, Pinal County, Arizona, the location notices of which are recorded in the office of the County Recorder of said county as described below:


See Exhibit "A" attached

That the owner of said claims (2 lode mining claims and 1 millsite) is Harborlite Corporation, and that the enclosed "rental fees" of \$125.00 per claim for a total of \$375.00 (Three Hundred Seventy Five dollars) were paid by Harborlite Corporation, P.O. Box 960, Superior, AZ 85273, for the purpose of complying with the laws of the United States pertaining to assessment of annual work, and that said lode claims are being held for the valuable mineral contained therein and the millsite for the purpose of enhancing a fines containment area in conjunction with the mining operation. This "rental fee" is required in accordance with the Act of October 5, 1992 (Public Law 102-381, 106 Stat. 1374, 1378-79) and is in lieu of the requirements for performing assessment work under 30 U.S.C. 28-28e and for filing an annual Affidavit of Labor with the proper office of the Bureau of Land Management as outlined under Section 314(a) and (c) of FLPMA and §3833.2.

DATED this 19 day of July, A.D., 2004

  
Joseph Lévy

Subscribed and sworn before me this 19<sup>th</sup> day of July, A.D., 2004



  
Notary Public

EXHIBIT "A"

The following mining claims are located in Secs. 4, 8 & 9, T.2 S., R.12 E., G. & S.R.M., Pioneer Mining District, Pinal County, State of Arizona, the Location Notices are recorded in the office of the County Recorder of said county as described below:

<u>Claim Name</u>	<u>Docket</u>	<u>Page(s)</u>	<u>B.L.M. Serial #</u>
FORGOTTEN WEDGE lode	374	545	A MC 66077 ✓
MARY T. FRACTION lode	1668	450-451	A MC 303417 ✓
HARBORLITE MILLSITE NO. 3A Amended	1781 1797	639-640 124-125	A MC 317479 ✓

RECEIVED  
B.L.M. AZ STATE OFFICE  
2004 AUG 25 A 9:17  
PHOENIX, ARIZONA

5  
ES

STATE OF ARIZONA )  
 )  
COUNTY OF PINAL ) SS.

\*\*\*\*\*

AFFIDAVIT OF RENTAL FEE PAYMENT  
For the period  
September 1, 2004 to August 31, 2005

STATE OF ARIZONA )  
 )  
COUNTY OF MARICOPA ) SS.

Joseph Lévy, being duly sworn, deposes and says that he is a citizen of the United States and more than twenty-one years of age, and resides at 1606 Walnut Street, La Grande, Oregon 97850, in Union County, State of Oregon, and is personally acquainted with the hereinafter described mining claims situated in the Pioneer Mining District, Pinal County, Arizona, the location notices of which are recorded in the office of the County Recorder of said county as described below:

See Exhibit "A" attached

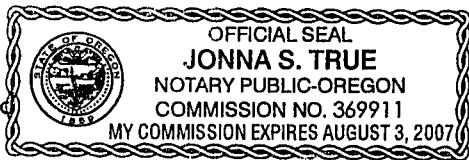
That the owner of said claims (10 lode mining claims) is Lewis and Thomas Williams, and that the enclosed "rental fees" of \$1,250.00 per claim for a total of \$1,000.00 (One Thousand Two Hundred Fifty dollars) were paid by Harborlite Corporation, P.O. Box 960, Superior, AZ 85273, for the purpose of complying with the laws of the United States pertaining to assessment of annual work, and that said claims are being held for the valuable mineral contained therein. This "rental fee" is required in accordance with the Act of October 5, 1992 (Public Law 102-381, 106 Stat. 1374, 1378-79) and is in lieu of the requirements for performing assessment work under 30 U.S.C. 28-28e and for filing an annual Affidavit of Labor with the proper office of the Bureau of Land Management as outlined under Section 314(a) and (c) of FLPMA and §3833.2.

These "rental fees" are being submitted to cover mining claims comprising a contiguous group.

DATED this 19 day of July, A.D., 2004

*Joseph Lévy*  
Joseph Lévy

Subscribed and sworn before me this 19<sup>th</sup> day of July, A.D., 2004



*Jonna S. True*  
Notary Public

PHOENIX, ARIZONA  
2004 AUG 25 A 9:17  
RECEIVED  
B.L.M. AZ STATE OFFICE



EXHIBIT "A"

<u>Lode Claim Name</u>	<u>Loc. Date</u>	<u>Book</u>	Pinal County		B.L.M. Data		<u>Locator</u>
			<u>Page(s)</u>	<u>Filing Date</u>	<u>Serial No.</u>	<u>Date</u>	
Bobbie Jo Perlite No. 1 Amended	10/6/85 1/11/90	1314 1651	459-60 501-02	10/7/85 1/15/90	A MC 245404	11/4/85 2/8/90	Thomas Williams
Bobbie Jo Perlite No. 2 Amended	10/6/85 1/11/90	1314 1651	457-58 503-04	10/7/85 1/15/90	A MC 245405	11/4/85 2/8/90	Thomas Williams
Bobbie Jo Perlite No. 3	10/6/85	1314	455-56	10/7/85	A MC 245406	11/4/85	Thomas Williams
Bobbie Jo Perlite No. 4	10/12/85	1315	788-89	10/15/85	A MC 245407	11/4/85	Thomas Williams
Bobbie Jo Perlite No. 5	10/12/85	1315	790-91	10/15/85	A MC 245408	11/4/85	Thomas Williams
Bobbie Jo Perlite No. 6	10/12/85	1315	792-93	10/15/85	A MC 245409	11/4/85	Thomas Williams
Bobbie Jo Perlite No. 7	10/12/85	1315	796-97	10/15/85	A MC 245410	11/4/85	Thomas Williams
Bobbie Jo Perlite No. 8	10/12/85	1315	794-95	10/15/85	A MC 245411	11/4/85	Thomas Williams
B J No. 9	2/10/90	1657	523-24	2/20/90	A MC 301847	3/2/90	Lewis Williams
B & J No. 10	4/8/92	1817	118-19	4/9/92	A MC 321062	4/30/92	Lewis Williams

PHOENIX, ARIZONA

2004 AUG 25 A 9: 17

RECEIVED  
B.L.M. AZ STATE OFFICE

10  
75

STATE OF ARIZONA )  
 )  
COUNTY OF PINAL ) SS.

\*\*\*\*\*

AFFIDAVIT OF RENTAL FEE PAYMENT  
For the period  
September 1, 2004 to August 31, 2005

STATE OF ARIZONA )  
 )  
COUNTY OF MARICOPA ) SS.

Joseph Lévy, being duly sworn, deposes and says that he is a citizen of the United States and more than twenty-one years of age, and resides at 1606 Walnut Street, La Grande, Oregon 97850, in Union County, State of Oregon, and is personally acquainted with the hereinafter described mining claims situated in the Pioneer Mining District, Pinal County, Arizona, the location notices of which are recorded in the office of the County Recorder of said county as described below:

See Exhibit "A" attached


That the owner of said claims (10 "Guzman" placer mining claims) is Harborlite Corporation, P.O. Box 960, Superior, AZ 85273, and that the enclosed "rental fees" of \$125.00 per claim for a total of \$1,250.00 (One Thousand Two Hundred Fifty dollars) were paid by Harborlite Corporation, for the purpose of complying with the laws of the United States pertaining to assessment of annual work, and that said claims are being held for the valuable mineral contained therein. This "rental fee" is required in accordance with the Act of October 5, 1992 (Public Law 102-381, 106 Stat. 1374, 1378-79) and is in lieu of the requirements for performing assessment work under 30 U.S.C. 28-28e and for filing an annual Affidavit of Labor with the proper office of the Bureau of Land Management as outlined under Section 314(a) and (c) of FLPMA and §3833.2.

These "rental fees" are being submitted to cover mining claims comprising a contiguous group.

DATED this 19 day of July, A.D., 2004

*Joseph Lévy*  
Joseph Lévy

Subscribed and sworn before me this 19<sup>th</sup> day of July, A.D., 2004



*Jonna S. True*  
Notary Public

PHOENIX, ARIZONA

2004 AUG 25 A 9:17

RECEIVED  
B.L.M. AZ STATE OFFICE

EXHIBIT "A"

The following mining claims are located in Sections 8 & 16, T.2 S., R.12 E., Gila & Salt River Meridian, County of Pinal, State of Arizona and are duly recorded as indicated below, at the office of the County Recorder, Pinal County, Arizona:

<u>Placer Claim Name</u>	<u>Legal Description</u> <u>Section 8, T2S R12E</u>	<u>Date</u> <u>Located</u>	<u>Pinal County</u>		<u>BLM</u> <u>AMC#</u>
			<u>Book</u>	<u>Page</u>	
Black Eye	W½ SE¼ SE¼ NW¼, SW¼ SE¼ NW¼, W½ NW¼ SE¼ NW¼	6/26/65	423	121	90407 ✓
Blueberry	NE¼ SE¼ NW¼ E½ NW¼ SE¼ NW¼ E½ SW¼ NE¼ NW¼	6/26/65	423	116	90406 ✓
Dewdrop	N½ SW¼ NE¼	6/26/65	423	114	90411 ✓
Divide	SE¼ SE¼ NW¼ SE¼, NE¼ NE¼ SW¼ SE¼, N½ NW¼ SE¼ SE¼, NW¼ NE¼ SE¼ SE¼, S½ SW¼ NE¼ SE¼, SW¼ SE¼ NE¼ SE¼	6/26/65	423	122	90414 ✓
Havalina	W½ NE¼ NW¼ SE¼, SE¼ NW¼ NW¼ SE¼, N½ SE¼ NW¼ SE¼, SE¼ NE¼ NW¼ SE¼, SW¼ NW¼ NE¼ SE¼, NW¼ SW¼ NE¼ SE¼	6/26/65	423	117	90408
Havalina No. 1	N½ NW¼ NW¼ SE¼, NE¼ NE¼ SW¼, E½ NW¼ NE¼ SW¼	6/26/65	423	118	90409
Havalina No. 2	E½ SE¼ SE¼ NW¼, SW¼ SW¼ NE¼, W½ SE¼ SW¼ NE¼	6/26/65	423	120	90410
I-DO-IT	E½ SE¼ SW¼ NE¼, NW¼ SE¼ NE¼, W½ SW¼ SE¼ NE¼	6/26/65	423	119	90412
Look-Out-Wedge	NE¼ NE¼ NW¼ SE¼, N½ NW¼ NE¼ SE¼, SE¼ NW¼ NE¼ SE¼, W½ NE¼ NE¼ SE¼, NE¼ SW¼ NE¼ SE¼, NW¼ SE¼ NE¼ SE¼	6/26/65	423	123	90413
<u>Section 16, T2S R12E</u>					
Self Protection	SW¼ NE¼ SW¼ NW¼, W½ SE¼ SW¼ NW¼, NW¼ NE¼ NW¼ SW¼, W½ E½ NE¼ SW¼ NW¼, E½ NW¼ NE¼ SW¼ NW¼, E½ SE¼ NW¼ SW¼ NW¼, E½ E½ SW¼ SW¼ NW¼, W½ NE¼ SE¼ SW¼ NW¼, E½ NE¼ NW¼ NW¼ SW¼	1/22/51	42	362	89203 ✓

RECEIVED  
 B.L.M. AZ STATE OFFICE  
 2004 AUG 25 A 9:17  
 PHOENIX, ARIZONA



STATE OF ARIZONA )  
 )  
COUNTY OF PINAL ) SS.

\*\*\*\*\*

AFFIDAVIT OF RENTAL FEE PAYMENT  
For the period  
September 1, 2004 to August 31, 2005


STATE OF ARIZONA )  
 )  
COUNTY OF MARICOPA ) SS.

Joseph Lévy, being duly sworn, deposes and says that he is a citizen of the United States and more than twenty-one years of age, and resides at 1606 Walnut Street, La Grande, Oregon 97850, in Union County, State of Oregon, and is personally acquainted with the hereinafter described millsite claims situated in the Pioneer Mining District, Pinal County, Arizona, the location notices of which are recorded in the office of the County Recorder of said county as described below:

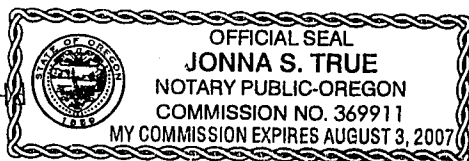
See Exhibit "A" (7 pages) attached

That the owner of said claims (2 mill sites and 135 lodes formerly known as the Nord claims) is Harborlite Corporation, and that the enclosed "rental fees" of \$125.00 per claim for a total of \$17,125.00 (Seventeen Thousand, One Hundred Twenty Five dollars) were paid by Harborlite Corporation, P.O. Box 960, Superior, AZ 85273, for the purpose of complying with the laws of the United States pertaining to assessment of annual work, and that said claims are being held for the purpose of mining (on lode claims) and milling (on mill sites) perlite ore which is mined on our lode claims. This "rental fee" is required in accordance with the Act of October 5, 1992 (Public Law 102-381, 106 Stat. 1374, 1378-79) and is in lieu of the requirements for performing assessment work under 30 U.S.C. 28-28e and for filing an annual Affidavit of Labor with the proper office of the Bureau of Land Management as outlined under Section 314(a) and (c) of FLPMA and §3833.2.

DATED this 19 day of July, A.D., 2004

  
Joseph Lévy

Subscribed and sworn before me this 19<sup>th</sup> day of July, A.D., 2004



  
Notary Public

2004 AUG 25 A 9:17

RECEIVED  
B.L.M. AZ STATE OFFICE

EXHIBIT "A"

(page 1)

The following mining claims are located in Pinal County, State of Arizona, the location notices of which are recorded in the office of the County Recorder of said County as described below:

<u>Claim Name</u>	<u>Book/Docket</u>	<u>Page(s)</u>	<u>B.L.M. Serial #</u>
ROSEMARIE No. 6 Exception lode (situate in Sec.8)	507	87	A MC 66079 ✓
Candy Rock Fraction lode (situate in Sec. 16)	1556	712-713	A MC 289764 ✓
Lucero millsite (situate in Sec. 4)	1786	558-559	A MC 319070 ✓
Cynthia & John millsite (situate in Sec. 4)	993	426-427	A MC 94571 ✓

All claims are located in T.2 S., R.12 E., G. & S.R.M.

RECEIVED  
B.L.M. AZ STATE OFFICE  
2004 AUG 25 A 9: 17  
PHOENIX, ARIZONA

Handwritten initials and a circled 'H' in the bottom right corner.

EXHIBIT "A"

(page 2)

The following lode mining claims are located in Secs. 8 & 9, T.2 S., R.12 E., Gila & Salt River Meridian, County of Pinal, State of Arizona:

<u>Lode Claim Name</u>	<u>Recorded</u>		<u>B.L.M. Serial #</u>
	<u>Book</u>	<u>Page</u>	
ROSEMARIE No. 1 Exception	500	414	A MC 66078
Amended	507	86	
ROSEMARIE No. 7 Exception	500	420	A MC 66080
Amended	507	88	
ROSEMARIE No. 8 Exception	500	421	A MC 66081
Amended	507	89	
Amended	Doc. 1082-045		
ROSEMARIE No. 9 Exception	500	422	A MC 66082
Amended	507	90	
ROSEMARIE No. 10 Exception	500	423	A MC 66083
Amended	507	91	
ROSEMARIE No. 12 Exception	500	425	A MC 66084
Amended	507	92	
Amended	Doc. 1082-047		
ROSEMARIE No. 13 Exception	500	426	A MC 66085
Amended	507	93	
ROSEMARIE No. 14 Exception	500	427	A MC 66086
Amended	507	94	

RECEIVED  
 B.L.M. AZ STATE OFFICE  
 2004 AUG 25 A 9:17  
 PHOENIX, ARIZONA

8

EXHIBIT "A"

(page 3)

The following mining claims are located in Secs. 27, 28, 32, 33 & 34, T.2 S., R.12 E., and Secs. 3 & 4, T.3 S., R12 E., Gila & Salt River Meridian, County of Pinal, State of Arizona:

<u>Lode Claim Name</u>	<u>Book</u>	<u>Recorded</u>	<u>Page</u>	<u>B.L.M. Serial #</u>
Hal #1	1382		220-221	A MC 259557
Hal #2	1382		222-223	A MC 259558
Hal #3	1382		224-225	A MC 259559
Hal #4	1382		226-227	A MC 259560
Hal #5	1382		228-229	A MC 259561
Hal #6	1382		230-231	A MC 259562
Hal #7	1382		232-233	A MC 259563
Hal #8	1382		234-235	A MC 259564
Hal #9	1382		236-237	A MC 259565
Hal #10	1382		238-239	A MC 259566
Hal #11	1382		240-241	A MC 259567
Hal #12	1382		242-243	A MC 259568
Hal #13	1382		244-245	A MC 259569
Hal #14	1382		246-247	A MC 259570
Hal #15	1382		248-249	A MC 259571
Hal #16	1382		250-251	A MC 259572
Hal #17	1382		252-253	A MC 259573
Hal #18	1382		254-255	A MC 259574
Hal #19	1382		256-257	A MC 259575
Hal #20	1382		258-259	A MC 259576
Hal #21	1382		260-261	A MC 259577
Hal #22	1382		262-263	A MC 259578
Hal #23	1382		264-265	A MC 259579
Hal #24	1382		266-267	A MC 259580
Hal #25	1382		268-269	A MC 259581
Hal #26	1382		270-271	A MC 259582
Hal #27	1382		272-273	A MC 259583
Hal #28	1832		274-275	A MC 259584
Hal #29	1382		276-277	A MC 259585
Hal #30	1382		278-279	A MC 259586
Hal #31	1382		280-281	A MC 259587
Hal #32	1382		282-283	A MC 259588
Hal #33	1382		284-285	A MC 259589
Hal #34	1382		286-287	A MC 259590
Hal #35	1382		288-289	A MC 259591
Hal #36	1382		290-291	A MC 259592
Tekoa #9	1382		410-411	A MC 259652
Tekoa #10	1382		412-413	A MC 259653
Tekoa #11	1382		414-415	A MC 259654
Tekoa #12	1382		416-417	A MC 259655
Tekoa #13	1382		418-419	A MC 259656

PHOENIX, ARIZONA

2004 AUG 25 A 9:17

RECEIVED  
B.L.M. AZ STATE OFFICE

Handwritten initials and a circled number '41'.

EXHIBIT "A"

(page 4)

The following mining claims are located in Sec. 16, 17 & 20, T.2 S., R.12 E., Gila & Salt River Meridian, County of Pinal, State of Arizona:

<u>Lode Claim Name</u>	<u>Book</u>	<u>Recorded Page</u>	<u>B.L.M. Serial #</u>
Magic #1	1382	292-293	A MC 259593
Magic #2	1382	294-295	A MC 259594
Magic #3	1382	296-297	A MC 259595
Magic #4	1382	298-299	A MC 259596
Magic #5	1382	300-301	A MC 259597
Magic #6	1382	302-303	A MC 259598
Magic #7	1382	304-305	A MC 259599
Magic #8	1382	306-307	A MC 259600
Magic #9	1382	308-309	A MC 259601
Magic #10	1382	310-311	A MC 259602
Magic #11	1382	312-313	A MC 259603
Magic #12	1382	314-315	A MC 259604
Magic #13	1382	316-317	A MC 259605
Magic #14	1382	318-319	A MC 259606
Magic #15	1382	320-321	A MC 259607
Magic #23	1382	336-337	A MC 259615
Magic #24	1382	338-339	A MC 259616
Magic #25	1382	340-341	A MC 259617
Magic #26	1382	342-343	A MC 259618
Magic #27	1556	710-711	A MC 289765 ✓

PHOENIX, ARIZONA

2004 AUG 25 A 9:17

RECEIVED  
B.L.M. AZ STATE OFFICE

521  
20



EXHIBIT "A"

(page 5)

The following mining claims are located in Sec. 12, T.2 S., R.11 E. and Secs. 7 & 8, T.2 S., R.12 E., Gila & Salt River Meridian, County of Pinal, State of Arizona:

<u>Lode Claim Name</u>	<u>Book</u>	<u>Recorded</u> <u>Page</u>	<u>B.L.M. Serial #</u>
Seattle #1	1382	344-345	A MC 259619
Seattle #2	1382	346-347	A MC 259620
Seattle #3	1382	348-349	A MC 259621
Seattle #4	1382	350-351	A MC 259622
Seattle #5	1382	352-353	A MC 259623
Seattle #6	1382	354-355	A MC 259624
Seattle #7	1382	356-357	A MC 259625
Seattle #8	1382	358-359	A MC 259626
Seattle #9	1382	360-361	A MC 259627
Seattle #10	1382	362-363	A MC 259628
Seattle #11	1382	364-365	A MC 259629
Seattle #12	1382	366-367	A MC 259630
Seattle #13	1382	368-369	A MC 259631
Seattle #14	1382	370-371	A MC 259632
Seattle #15	1382	372-373	A MC 259633
Seattle #16	1382	374-375	A MC 259634
Seattle #17	1382	376-377	A MC 259635
Seattle #18	1382	378-379	A MC 259636
Seattle #19	1382	380-381	A MC 259637
Seattle #20	1382	382-383	A MC 259638
Seattle #21	1382	384-385	A MC 259639
Seattle #22	1382	386-387	A MC 259640
Seattle #23	1382	388-389	A MC 259641
Seattle #24	1382	390-391	A MC 259642
Seattle #25	1382	392-393	A MC 259643

PHOENIX, ARIZONA

2004 AUG 25 A 9:18

RECEIVED  
B.L.M. AZ STATE OFFICE

125  
85

EXHIBIT "A"

(page 6)

The following mining claims are located in Secs. 8, 17 and 18, T.2 S., R.12 E., Gila & Salt River Meridian, County of Pinal, State of Arizona:

<u>Lode Claim Name</u>	<u>Recorded</u>		<u>B.L.M. Serial #</u>
	<u>Book</u>	<u>Page</u>	
Sil-Flo No. 1	1420	465-466	A MC 265778
Sil-Flo No. 2	1420	467-468	A MC 265779
Sil-Flo No. 3	1420	469-470	A MC 265780
Sil-Flo No. 4	1420	471-472	A MC 265781
Sil-Flo No. 5	1420	473-474	A MC 265782
Sil-Flo No. 6	1420	475-476	A MC 265783
Sil-Flo No. 7	1420	477-478	A MC 265784
Sil-Flo No. 8	1420	479-480	A MC 265785
Sil-Flo No. 9	1420	481-482	A MC 265786
Sil-Flo No. 10	1420	483-484	A MC 265787
Sil-Flo No. 11	1420	485-486	A MC 265788
Sil-Flo No. 12	1420	487-488	A MC 265789
Sil-Flo No. 13	1420	489-490	A MC 265790
Sil-Flo No. 14	1420	491-492	A MC 265791
Sil-Flo No. 15	1420	493-494	A MC 265792
Sil-Flo No. 16	1420	495-496	A MC 265793
Sil-Flo No. 17	1420	497-498	A MC 265794
Sil-Flo No. 18	1420	499-500	A MC 265795

PHOENIX, ARIZONA

2004 AUG 25 A 9:18

RECEIVED  
B.L.M. AZ STATE OFFICE

135  
18

EXHIBIT "A"

(page 7)

The following mining claims are located in Secs. 15, 16, 21 and 22, T.2 S., R.12 E., Gila & Salt River Meridian, County of Pinal, State of Arizona:

<u>Lode Claim Name</u>	<u>Recorded</u>		<u>B.L.M. Serial #</u>
	<u>Book</u>	<u>Page</u>	
Sil-Flo No. 19	1420	501-502	A MC 265796
Sil-Flo No. 20	1420	503-504	A MC 265797
Sil-Flo No. 21	1420	505-506	A MC 265798
Sil-Flo No. 22	1420	507-508	A MC 265799
Sil-Flo No. 23	1420	509-510	A MC 265800
Sil-Flo No. 24	1420	511-512	A MC 265801
Sil-Flo No. 25	1420	513-514	A MC 265802
Sil-Flo No. 26	1420	515-516	A MC 265803
Sil-Flo No. 27	1420	517-518	A MC 265804
Sil-Flo No. 28	1420	519-520	A MC 265805
Sil-Flo No. 29	1420	521-522	A MC 265806
Sil-Flo No. 30	1420	523-524	A MC 265807
Sil-Flo No. 31	1420	525-526	A MC 265808
Sil-Flo No. 32	1420	527-528	A MC 265809
Sil-Flo No. 33	1420	529-530	A MC 265810
Sil-Flo No. 34	1420	531-532	A MC 265811
Sil-Flo No. 35	1420	533-534	A MC 265812
Sil-Flo No. 36	1396	458-459	A MC 262396
Amended	1420	535-536	
Sil-Flo No. 37	1396	460-461	A MC 262397
Amended	1420	537-538	
Volcano No. 12R	1396	462-463	A MC 262398
Amended	1420	539-540	
(Amended name – Sil Flo No. 38)			
Sil-Flo No. 39	1420	541-542	A MC 265813

RECEIVED  
 B.L.M. AZ STATE OFFICE  
 2004 AUG 25 A 9:18  
 PHOENIX, ARIZONA

RECEIVED  
 B.L.M. AZ STATE OFFICE  
 2004 AUG 25 A 9:18  
 PHOENIX, ARIZONA

Handwritten initials and a circled number '18'.

**United States Department of the Interior**  
**Bureau of Land Management**  
 BUSINESS & SUPPORT SVCS DIV  
 222 N CENTRAL AVE  
 PHOENIX, AZ 85004 -2203  
 Phone: (602) 417-9200

Receipt	
No:	936835

<b>Transaction #:</b> 971156
<b>Date of Transaction:</b> 08/25/2004
<b>CUSTOMER:</b> WORLD MINERALS INC PO BOX 287 LA GRAND, OR 97850

LINE #	QTY	DESCRIPTION	REMARKS	UNIT PRICE	TOTAL
1	1.00	LOCATABLE MINERALS / MINING CLAIMS-NOT NEW-UNADJUD, ONE AUTH NO. ONLY / MINING CLAIM MONEY RECEIVED (455) <b>CASES:</b> AMC66077/\$20000.00	MAIN 2005 (160)	- n/a -	20000.00
<b>TOTAL:</b>					<b>\$20,000.00</b>

PAYMENT INFORMATION			
1	AMOUNT:	\$20,000.00	POSTMARKED: N/A
	TYPE:	CHECK	RECEIVED: 08/25/2004
	CHECK NO:	4800840	
	NAME:	WORLD MINERALS INC/HARBORLITE 137 W. CENTRAL AVE LOMPOC CA 93436	

REMARKS

This receipt was generated by the automated BLM Collections and Billing System and is a paper representation of a portion of the official electronic record contained therein.





# WORLD MINERALS

World Minerals Inc.  
Post Office Box 287  
1501 6th Street  
LaGrande, OR 97850  
Tel: 541-963-3987  
Fax: 541-963-3995

July 15, 2002

U.S. Department of the Interior  
Bureau of Land Management  
Attn: Public Room  
222 N. Central Avenue  
Phoenix, AZ 85004

Gentlemen:

Enclosed are four (4) "Affidavit of Rental Fee Payment" for the period September 1, 2003 to August 31, 2004 with Exhibits "A" attached. These Affidavits pertain to the claims of Harborlite Corporation as follows:

Harborlite – 2 lodes, 1 mill site  
Bobbie Jo – 10 lodes  
Guzman – 7 lodes, 10 placers  
Nord - 135 lodes, 2 mill sites

We are enclosing our check in the amount of \$16,700.00 representing the fee for filing based on \$100.00 per claim rental fees for these 160 claims. Please acknowledge receipt of these rental fees.

Sincerely,  
WORLD MINERALS INC.

Joseph Lévy  
Chief Geologist

JL/jst

Enclosures  
Cc: J. Carraher

RECEIVED  
B.L.M. AZ STATE OFFICE  
2003 AUG 12 A 9: 04  
PHOENIX, ARIZONA

STATE OF ARIZONA )  
 )  
COUNTY OF PINAL ) SS.

\*\*\*\*\*

AFFIDAVIT OF RENTAL FEE PAYMENT  
For the period  
September 1, 2003 to August 31, 2004

STATE OF ARIZONA )  
 )  
COUNTY OF MARICOPA ) SS.

RECEIVED  
B.L.M. AZ STATE OFFICE  
2003 AUG 12 A 9:30  
PHOENIX, ARIZONA

70  
3

Joseph Lévy, being duly sworn, deposes and says that he is a citizen of the United States and more than twenty-one years of age, and resides at 1606 Walnut Street, La Grande, Oregon 97850, in Union County, State of Oregon, and is personally acquainted with the hereinafter described mining claims situated in the Pioneer Mining District, Pinal County, Arizona, the location notices of which are recorded in the office of the County Recorder of said county as described below:


See Exhibit "A" attached

That the owner of said claims (2 lode mining claims and 1 millsite) is Harborlite Corporation, and that the enclosed "rental fees" of \$100.00 per claim for a total of \$300.00 (Three Hundred dollars) were paid by Harborlite Corporation, P.O. Box 960, Superior, AZ 85273, for the purpose of complying with the laws of the United States pertaining to assessment of annual work, and that said lode claims are being held for the valuable mineral contained therein and the millsite for the purpose of enhancing a fines containment area in conjunction with the mining operation. This "rental fee" is required in accordance with the Act of October 5, 1992 (Public Law 102-381, 106 Stat. 1374, 1378-79) and is in lieu of the requirements for performing assessment work under 30 U.S.C. 28-28e and for filing an annual Affidavit of Labor with the proper office of the Bureau of Land Management as outlined under Section 314(a) and (c) of FLPMA and §3833.2.

DATED this 21 day of July, A.D., 2003

Joseph Lévy  
Joseph Lévy

Subscribed and sworn before me this 21<sup>st</sup> day of July, A.D., 2003



Jonna S. True  
Notary Public

✓

EXHIBIT "A"

The following mining claims are located in Secs. 4, 8 & 9, T.2 S., R.12 E., G. & S.R.M., Pioneer Mining District, Pinal County, State of Arizona, the Location Notices are recorded in the office of the County Recorder of said county as described below:

<u>Claim Name</u>	<u>Docket</u>	<u>Page(s)</u>	<u>B.L.M. Serial #</u>
FORGOTTEN WEDGE lode	374	545	A MC 66077
MARY T. FRACTION lode	1668	450-451	A MC 303417
HARBORLITE MILLSITE NO. 3A	1781	639-640	A MC 317479
Amended	1797	124-125	

RECEIVED  
B.L.M. AZ STATE OFFICE  
2003 AUG 12 A 9: 04  
PHOENIX, ARIZONA

ENTERED IN COMPUTER  
RE 8/25/03



STATE OF ARIZONA )  
 )  
COUNTY OF PINAL ) SS.

TR  
10

\*\*\*\*\*

AFFIDAVIT OF RENTAL FEE PAYMENT  
For the period  
September 1, 2003 to August 31, 2004

STATE OF ARIZONA )  
 )  
COUNTY OF MARICOPA ) SS.

Joseph Lévy, being duly sworn, deposes and says that he is a citizen of the United States and more than twenty-one years of age, and resides at 1606 Walnut Street, La Grande, Oregon 97850, in Union County, State of Oregon, and is personally acquainted with the hereinafter described mining claims situated in the Pioneer Mining District, Pinal County, Arizona, the location notices of which are recorded in the office of the County Recorder of said county as described below:

See Exhibit "A" attached

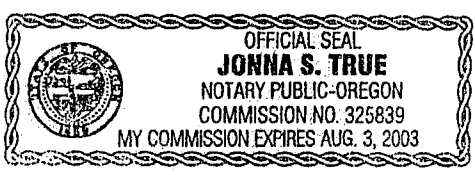
That the owner of said claims (10 lode mining claims) is Lewis and Thomas Williams, and that the enclosed "rental fees" of \$100.00 per claim for a total of \$1,000.00 (One Thousand dollars) were paid by Harborlite Corporation, P.O. Box 960, Superior, AZ 85273, for the purpose of complying with the laws of the United States pertaining to assessment of annual work, and that said claims are being held for the valuable mineral contained therein. This "rental fee" is required in accordance with the Act of October 5, 1992 (Public Law 102-381, 106 Stat. 1374, 1378-79) and is in lieu of the requirements for performing assessment work under 30 U.S.C. 28-28e and for filing an annual Affidavit of Labor with the proper office of the Bureau of Land Management as outlined under Section 314(a) and (c) of FLPMA and §3833.2.

These "rental fees" are being submitted to cover mining claims comprising a contiguous group.

DATED this 21 day of July, A.D., 2003

RECEIVED  
B.L.M. AZ STATE OFFICE  
2003 AUG 12 A 9:04  
PHOENIX, ARIZONA  
*J. Lévy*  
Joseph Lévy

Subscribed and sworn before me this 21<sup>ST</sup> day of July, A.D., 2003



*Jonna S. True*  
Notary Public

EXHIBIT "A"

<u>Lode Claim Name</u>	<u>Loc. Date</u>	<u>Book</u>	<u>Pinal County</u>		<u>B.L.M. Data</u>		<u>Locator</u>
			<u>Page(s)</u>	<u>Filing Date</u>	<u>Serial No.</u>	<u>Date</u>	
Bobbie Jo Perlite No. 1	10/6/85	1314	459-60	10/7/85	A MC 245404	11/4/85	Thomas Williams
Amended	1/11/90	1651	501-02	1/15/90		2/8/90	
Bobbie Jo Perlite No. 2	10/6/85	1314	457-58	10/7/85	A MC 245405	11/4/85	Thomas Williams
Amended	1/11/90	1651	503-04	1/15/90		2/8/90	
Bobbie Jo Perlite No. 3	10/6/85	1314	455-56	10/7/85	A MC 245406	11/4/85	Thomas Williams
Bobbie Jo Perlite No. 4	10/12/85	1315	788-89	10/15/85	A MC 245407	11/4/85	Thomas Williams
Bobbie Jo Perlite No. 5	10/12/85	1315	790-91	10/15/85	A MC 245408	11/4/85	Thomas Williams
Bobbie Jo Perlite No. 6	10/12/85	1315	792-93	10/15/85	A MC 245409	11/4/85	Thomas Williams
Bobbie Jo Perlite No. 7	10/12/85	1315	796-97	10/15/85	A MC 245410	11/4/85	Thomas Williams
Bobbie Jo Perlite No. 8	10/12/85	1315	794-95	10/15/85	A MC 245411	11/4/85	Thomas Williams
B J No. 9	2/10/90	1657	523-24	2/20/90	A MC 301847	3/2/90	Lewis Williams
B & J No. 10	4/8/92	1817	118-19	4/9/92	A MC 321062	4/30/92	Lewis Williams

ENTERED IN COMPUTER  
 RE 8/25/03

PHOENIX, ARIZONA

2003 AUG 12 A 9: 04

RECEIVED  
 B.L.M. AZ STATE OFFICE

STATE OF ARIZONA )  
 )  
COUNTY OF PINAL ) SS.

720  
7

\*\*\*\*\*

AFFIDAVIT OF RENTAL FEE PAYMENT  
For the period  
September 1, 2003 to August 31, 2004

STATE OF ARIZONA )  
 )  
COUNTY OF MARICOPA ) SS.

Joseph Lévy, being duly sworn, deposes and says that he is a citizen of the United States and more than twenty-one years of age, and resides at 1606 Walnut Street, La Grande, Oregon 97850, in Union County, State of Oregon, and is personally acquainted with the hereinafter described mining claims situated in the Pioneer Mining District, Pinal County, Arizona, the location notices of which are recorded in the office of the County Recorder of said county as described below:

See Exhibit "A" attached

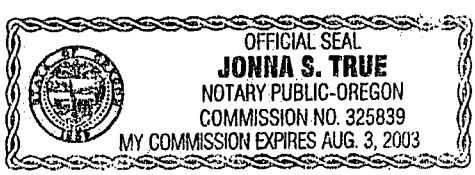
That the owner of said claims (7 "Guzman" lode mining claims) is Harborlite Corporation, P.O. Box 960, Superior, AZ 85273, and that the enclosed "rental fees" of \$100.00 per claim for a total of \$700.00 (Seven Hundred dollars) were paid by Harborlite Corporation, for the purpose of complying with the laws of the United States pertaining to assessment of annual work, and that said claims are being held for the valuable mineral contained therein. This "rental fee" is required in accordance with the Act of October 5, 1992 (Public Law 102-381, 106 Stat. 1374, 1378-79) and is in lieu of the requirements for performing assessment work under 30 U.S.C. 28-28e and for filing an annual Affidavit of Labor with the proper office of the Bureau of Land Management as outlined under Section 314(a) and (c) of FLPMA and §3833.2.

These "rental fees" are being submitted to cover mining claims comprising a contiguous group.

DATED this 21 day of July, A.D., 2003

RECEIVED  
B.L.M. AZ STATE OFFICE  
2003 AUG 12 A 9:04  
PHOENIX, ARIZONA  
J. Lévy  
Joseph Lévy

Subscribed and sworn before me this 21<sup>ST</sup> day of July A.D., 2003



Jonna S. True  
Notary Public

EXHIBIT "A"

The following mining claims are located in Sections 8 & 9, T.2 S., R.12 E., Gila & Salt River Meridian, County of Pinal, State of Arizona and are duly recorded as indicated below, at the office of the County Recorder, Pinal County, Arizona:

<u>Lode Name</u>	<u>Book</u>	<u>Page(s)</u>	<u>B.L.M. Serial #</u>	<u>Location Date</u>
I-DO-IT	53	414	A MC 87677	4/13/45
Amended	443	89		
2 <sup>nd</sup> Amended	1618	373-374		
LA CHOLLA	54	119	A MC 87678	12/17/45
Amended	1618	375-376		
HAVALINA No. 2	53	428	A MC 87679	6/04/45
Amended	443	88		
2 <sup>nd</sup> Amended	1618	381-382		
HAVALINA	53	427	A MC 87680	4/11/45
Amended	1618	379-380		
ATOMIC BOMB	54	43	A MC 87683	11/13/45
Amended	1618	377-378		
CRUZALITE	438	246	A MC 87684	11/04/65
Amended	1618	387-388		
MARKIE'S FRACTION	267	500	A MC 87685	5/01/60
Amended	1618	389-390		

RECEIVED  
 B.L.M. AZ STATE OFFICE  
 2003 AUG 12 A 9:04  
 PHOENIX, ARIZONA

ENTERED IN COMPUTER  
 RE 8/25/03

STATE OF ARIZONA )  
 )  
COUNTY OF PINAL ) SS.

10  
17

\*\*\*\*\*

AFFIDAVIT OF RENTAL FEE PAYMENT  
For the period  
September 1, 2003 to August 31, 2004

STATE OF ARIZONA )  
 )  
COUNTY OF MARICOPA ) SS.

Joseph Lévy, being duly sworn, deposes and says that he is a citizen of the United States and more than twenty-one years of age, and resides at 1606 Walnut Street, La Grande, Oregon 97850, in Union County, State of Oregon, and is personally acquainted with the hereinafter described mining claims situated in the Pioneer Mining District, Pinal County, Arizona, the location notices of which are recorded in the office of the County Recorder of said county as described below:

See Exhibit "A" attached


That the owner of said claims (10 "Guzman" placer mining claims) is Harborlite Corporation, P.O. Box 960, Superior, AZ 85273, and that the enclosed "rental fees" of \$100:00 per claim for a total of \$1,000:00 (One Thousand dollars) were paid by Harborlite Corporation, for the purpose of complying with the laws of the United States pertaining to assessment of annual work, and that said claims are being held for the valuable mineral contained therein. This "rental fee" is required in accordance with the Act of October 5, 1992 (Public Law 102-381, 106 Stat. 1374, 1378-79) and is in lieu of the requirements for performing assessment work under 30 U.S.C. 28-28e and for filing an annual Affidavit of Labor with the proper office of the Bureau of Land Management as outlined under Section 314(a) and (c) of FLPMA and §3833.2.

These "rental fees" are being submitted to cover mining claims comprising a contiguous group.

DATED this 21 day of July, A.D., 2003

PHOENIX, ARIZONA  
2003 AUG 12 A 9 04  
-RECEIVED  
B.L.M. AZ STATE OFFICE  
J. Lévy  
Joseph Lévy

Subscribed and sworn before me this 21<sup>ST</sup> day of July, A.D., 2003



Jonna S. True  
Notary Public

EXHIBIT "A"

The following mining claims are located in Sections 8 & 16, T.2 S., R.12 E., Gila & Salt River Meridian, County of Pinal, State of Arizona and are duly recorded as indicated below, at the office of the County Recorder, Pinal County, Arizona:

<u>Placer Claim Name</u>	<u>Legal Description</u>	<u>Date</u>	<u>Pinal County</u>		<u>BLM</u>
	<u>Section 8, T2S R12E</u>	<u>Located</u>	<u>Book</u>	<u>Page</u>	<u>AMC#</u>
Black Eye	W½ SE¼ SE¼ NW¼, SW¼ SE¼ NW¼, W½ NW¼ SE¼ NW¼	6/26/65	423	121	90407
Blueberry	NE¼ SE¼ NW¼ E½ NW¼ SE¼ NW¼ E½ SW¼ NE¼ NW¼	6/26/65	423	116	90406
Dewdrop	N½ SW¼ NE¼	6/26/65	423	114	90411
Divide	SE¼ SE¼ NW¼ SE¼, NE¼ NE¼ SW¼ SE¼, N½ NW¼ SE¼ SE¼, NW¼ NE¼ SE¼ SE¼, S½ SW¼ NE¼ SE¼, SW¼ SE¼ NE¼ SE¼	6/26/65	423	122	90414
Havalina	W½ NE¼ NW¼ SE¼, SE¼ NW¼ NW¼ SE¼, N½ SE¼ NW¼ SE¼, SE¼ NE¼ NW¼ SE¼, SW¼ NW¼ NE¼ SE¼, NW¼ SW¼ NE¼ SE¼	6/26/65	423	117	90408
Havalina No. 1	N½ NW¼ NW¼ SE¼, NE¼ NE¼ SW¼, E½ NW¼ NE¼ SW¼	6/26/65	423	118	90409
Havalina No. 2	E½ SE¼ SE¼ NW¼, SW¼ SW¼ NE¼, W½ SE¼ SW¼ NE¼	6/26/65	423	120	90410
I-DO-IT	E½ SE¼ SW¼ NE¼, NW¼ SE¼ NE¼, W½ SW¼ SE¼ NE¼	6/26/65	423	119	90412
Look-Out-Wedge	NE¼ NE¼ NW¼ SE¼, N½ NW¼ NE¼ SE¼, SE¼ NW¼ NE¼ SE¼, W½ NE¼ NE¼ SE¼, NE¼ SW¼ NE¼ SE¼, NW¼ SE¼ NE¼ SE¼	6/26/65	423	123	90413
<u>Section 16, T2S R12E</u>					
Self Protection	SW¼ NE¼ SW¼ NW¼, W½ SE¼ SW¼ NW¼, NW¼ NE¼ NW¼ SW¼, W½ E½ NE¼ SW¼ NW¼, E½ NW¼ NE¼ SW¼ NW¼, E½ SE¼ NW¼ SW¼ NW¼, E½ E½ SW¼ SW¼ NW¼, W½ NE¼ SE¼ SW¼ NW¼, E½ NE¼ NW¼ NW¼ SW¼	1/22/51	42	362	89203

RECEIVED  
 B.L.M. AZ STATE OFFICE  
 2003 AUG 12 A 9:04  
 PHOENIX, ARIZONA

ENTERED IN COMPUTER  
 RE 8/25/03

STATE OF ARIZONA )  
 ) SS.  
COUNTY OF PINAL )

4 + 8 + 41  
+ 20  
+ 25 + 18  
+ 21

\*\*\*\*\*

AFFIDAVIT OF RENTAL FEE PAYMENT  
For the period  
September 1, 2003 to August 31, 2004

STATE OF ARIZONA )  
 ) SS.  
COUNTY OF MARICOPA )

Joseph Lévy, being duly sworn, deposes and says that he is a citizen of the United States and more than twenty-one years of age, and resides at 1606 Walnut Street, La Grande, Oregon 97850, in Union County, State of Oregon, and is personally acquainted with the hereinafter described millsite claims situated in the Pioneer Mining District, Pinal County, Arizona, the location notices of which are recorded in the office of the County Recorder of said county as described below:


See Exhibit "A" (7 pages) attached

That the owner of said claims (2 mill sites and 135 lodes formerly known as the Nord claims) is Harborlite Corporation, and that the enclosed "rental fees" of \$100.00 per claim for a total of \$13,700.00 (Thirteen Thousand, Seven Hundred dollars) were paid by Harborlite Corporation, P.O. Box 960, Superior, AZ 85273, for the purpose of complying with the laws of the United States pertaining to assessment of annual work, and that said claims are being held for the purpose of mining (on lode claims) and milling (on millsites) perlite ore which is mined on our lode claims. This "rental fee" is required in accordance with the Act of October 5, 1992 (Public Law 102-381, 106 Stat. 1374, 1378-79) and is in lieu of the requirements for performing assessment work under 30 U.S.C. 28-28e and for filing an annual Affidavit of Labor with the proper office of the Bureau of Land Management as outlined under Section 314(a) and (c) of FLPMA and §3833.2.

DATED this 21 day of July, A.D., 2003

RECEIVED  
B.L.M. AZ STATE OFFICE  
2003 AUG 12 A 9:04  
PHOENIX, ARIZONA  
J. Lévy  
Joseph Lévy

Subscribed and sworn before me this 21<sup>st</sup> day of July, A.D., 2003



Jonna S. True  
Notary Public

EXHIBIT "A"

(page 1)

The following mining claims are located in Pinal County, State of Arizona, the location notices of which are recorded in the office of the County Recorder of said County as described below:

<u>Claim Name</u>	<u>Book/Docket</u>	<u>Page(s)</u>	<u>B.L.M. Serial #</u>
ROSEMARIE No. 6 Exception lode (situate in Sec.8)	507	87	A MC 66079
Candy Rock Fraction lode (situate in Sec. 16)	1556	712-713	A MC 289764
Lucero millsite (situate in Sec. 4)	1786	558-559	A MC 319070
Cynthia & John millsite (situate in Sec. 4)	993	426-427	A MC 94571

All claims are located in T.2 S., R.12 E., G. & S.R.M.

RECEIVED  
B.L.M. AZ STATE OFFICE  
2003 AUG 12 A 9: 04  
PHOENIX, ARIZONA

ENTERED IN COMPUTER  
RE 8/25/03



EXHIBIT "A"

(page 2)

The following lode mining claims are located in Secs. 8 & 9, T.2 S., R.12 E., Gila & Salt River Meridian, County of Pinal, State of Arizona:

<u>Lode Claim Name</u>	<u>Recorded</u>		<u>B.L.M. Serial #</u>
	<u>Book</u>	<u>Page</u>	
ROSEMARIE No. 1 Exception Amended	500 507	414 86	A MC 66078
ROSEMARIE No. 7 Exception Amended	500 507	420 88	A MC 66080
ROSEMARIE No. 8 Exception Amended Amended	500 507 Doc. 1082-045	421 89	A MC 66081
ROSEMARIE No. 9 Exception Amended	500 507	422 90	A MC 66082
ROSEMARIE No. 10 Exception Amended	500 507	423 91	A MC 66083
ROSEMARIE No. 12 Exception Amended Amended	500 507 Doc. 1082-047	425 92	A MC 66084
ROSEMARIE No. 13 Exception Amended	500 507	426 93	A MC 66085
ROSEMARIE No. 14 Exception Amended	500 507	427 94	A MC 66086

PHOENIX, ARIZONA

2003 AUG 12 A 9: 04

RECEIVED  
B.L.M. AZ STATE OFFICE

ENTERED IN COMPUTER  
RE 8/25/03

8

EXHIBIT "A"

(page 3)

The following mining claims are located in Secs. 27, 28, 32, 33 & 34, T.2 S., R.12 E., and Secs. 3 & 4, T.3 S., R12 E., Gila & Salt River Meridian, County of Pinal, State of Arizona:

<u>Lode Claim Name</u>	<u>Book</u>	<u>Recorded</u>	<u>Page</u>	<u>B.L.M. Serial #</u>
Hal #1	1382		220-221	A MC 259557
Hal #2	1382		222-223	A MC 259558
Hal #3	1382		224-225	A MC 259559
Hal #4	1382		226-227	A MC 259560
Hal #5	1382		228-229	A MC 259561
Hal #6	1382		230-231	A MC 259562
Hal #7	1382		232-233	A MC 259563
Hal #8	1382		234-235	A MC 259564
Hal #9	1382		236-237	A MC 259565
Hal #10	1382		238-239	A MC 259566
Hal #11	1382		240-241	A MC 259567
Hal #12	1382		242-243	A MC 259568
Hal #13	1382		244-245	A MC 259569
Hal #14	1382		246-247	A MC 259570
Hal #15	1382		248-249	A MC 259571
Hal #16	1382		250-251	A MC 259572
Hal #17	1382		252-253	A MC 259573
Hal #18	1382		254-255	A MC 259574
Hal #19	1382		256-257	A MC 259575
Hal #20	1382		258-259	A MC 259576
Hal #21	1382		260-261	A MC 259577
Hal #22	1382		262-263	A MC 259578
Hal #23	1382		264-265	A MC 259579
Hal #24	1382		266-267	A MC 259580
Hal #25	1382		268-269	A MC 259581
Hal #26	1382		270-271	A MC 259582
Hal #27	1382		272-273	A MC 259583
Hal #28	1832		274-275	A MC 259584
Hal #29	1382		276-277	A MC 259585
Hal #30	1382		278-279	A MC 259586
Hal #31	1382		280-281	A MC 259587
Hal #32	1382		282-283	A MC 259588
Hal #33	1382		284-285	A MC 259589
Hal #34	1382		286-287	A MC 259590
Hal #35	1382		288-289	A MC 259591
Hal #36	1382		290-291	A MC 259592
Tekoa #9	1382		410-411	A MC 259652
Tekoa #10	1382		412-413	A MC 259653
Tekoa #11	1382		414-415	A MC 259654
Tekoa #12	1382		416-417	A MC 259655
Tekoa #13	1382		418-419	A MC 259656

RECEIVED  
B.L.M. AZ STATE OFFICE  
2003 AUG 12 A 9:05  
PHOENIX, ARIZONA

ENTERED IN COMPUTER  
RE 8/25/03

41

EXHIBIT "A"

(page 4)

The following mining claims are located in Sec. 16, 17 & 20, T.2 S., R.12 E., Gila & Salt River Meridian, County of Pinal, State of Arizona:

<u>Lode Claim Name</u>	<u>Recorded</u>		<u>B.L.M. Serial #</u>
	<u>Book</u>	<u>Page</u>	
Magic #1	1382	292-293	A MC 259593
Magic #2	1382	294-295	A MC 259594
Magic #3	1382	296-297	A MC 259595
Magic #4	1382	298-299	A MC 259596
Magic #5	1382	300-301	A MC 259597
Magic #6	1382	302-303	A MC 259598
Magic #7	1382	304-305	A MC 259599
Magic #8	1382	306-307	A MC 259600
Magic #9	1382	308-309	A MC 259601
Magic #10	1382	310-311	A MC 259602
Magic #11	1382	312-313	A MC 259603
Magic #12	1382	314-315	A MC 259604
Magic #13	1382	316-317	A MC 259605
Magic #14	1382	318-319	A MC 259606
Magic #15	1382	320-321	A MC 259607
Magic #23	1382	336-337	A MC 259615
Magic #24	1382	338-339	A MC 259616
Magic #25	1382	340-341	A MC 259617
Magic #26	1382	342-343	A MC 259618
Magic #27	1556	710-711	A MC 289765

RECEIVED  
B.L.M. AZ STATE OFFICE  
2003 AUG 12 A 9:05  
PHOENIX, ARIZONA

ENTERED IN COMPUTER  
RE 8/25/03

## EXHIBIT "A"

(page 5)

The following mining claims are located in Sec. 12, T.2 S., R.11 E. and Secs. 7 & 8, T.2 S., R.12 E., Gila & Salt River Meridian, County of Pinal, State of Arizona:

<u>Lode Claim Name</u>	<u>Book</u>	<u>Recorded Page</u>	<u>B.L.M. Serial #</u>
Seattle #1	1382	344-345	A MC 259619
Seattle #2	1382	346-347	A MC 259620
Seattle #3	1382	348-349	A MC 259621
Seattle #4	1382	350-351	A MC 259622
Seattle #5	1382	352-353	A MC 259623
Seattle #6	1382	354-355	A MC 259624
Seattle #7	1382	356-357	A MC 259625
Seattle #8	1382	358-359	A MC 259626
Seattle #9	1382	360-361	A MC 259627
Seattle #10	1382	362-363	A MC 259628
Seattle #11	1382	364-365	A MC 259629
Seattle #12	1382	366-367	A MC 259630
Seattle #13	1382	368-369	A MC 259631
Seattle #14	1382	370-371	A MC 259632
Seattle #15	1382	372-373	A MC 259633
Seattle #16	1382	374-375	A MC 259634
Seattle #17	1382	376-377	A MC 259635
Seattle #18	1382	378-379	A MC 259636
Seattle #19	1382	380-381	A MC 259637
Seattle #20	1382	382-383	A MC 259638
Seattle #21	1382	384-385	A MC 259639
Seattle #22	1382	386-387	A MC 259640
Seattle #23	1382	388-389	A MC 259641
Seattle #24	1382	390-391	A MC 259642
Seattle #25	1382	392-393	A MC 259643

PHOENIX, ARIZONA

2003 AUG 12 A 9: 05

RECEIVED  
B.L.M. AZ STATE OFFICEENTERED IN COMPUTER  
RE 8/25/03

25

EXHIBIT "A"

(page 6)

The following mining claims are located in Secs. 8, 17 and 18, T.2 S., R.12 E., Gila & Salt River Meridian, County of Pinal, State of Arizona:

<u>Lode Claim Name</u>	<u>Recorded</u>		<u>B.L.M. Serial #</u>
	<u>Book</u>	<u>Page</u>	
Sil-Flo No. 1	1420	465-466	A MC 265778
Sil-Flo No. 2	1420	467-468	A MC 265779
Sil-Flo No. 3	1420	469-470	A MC 265780
Sil-Flo No. 4	1420	471-472	A MC 265781
Sil-Flo No. 5	1420	473-474	A MC 265782
Sil-Flo No. 6	1420	475-476	A MC 265783
Sil-Flo No. 7	1420	477-478	A MC 265784
Sil-Flo No. 8	1420	479-480	A MC 265785
Sil-Flo No. 9	1420	481-482	A MC 265786
Sil-Flo No. 10	1420	483-484	A MC 265787
Sil-Flo No. 11	1420	485-486	A MC 265788
Sil-Flo No. 12	1420	487-488	A MC 265789
Sil-Flo No. 13	1420	489-490	A MC 265790
Sil-Flo No. 14	1420	491-492	A MC 265791
Sil-Flo No. 15	1420	493-494	A MC 265792
Sil-Flo No. 16	1420	495-496	A MC 265793
Sil-Flo No. 17	1420	497-498	A MC 265794
Sil-Flo No. 18	1420	499-500	A MC 265795

PHOENIX, ARIZONA

2003 AUG 12 A 9:05

RECEIVED  
B.L.M. AZ STATE OFFICE

ENTERED IN COMPUTER

RE 8/25/03

EXHIBIT "A"

(page 7)

The following mining claims are located in Secs. 15, 16, 21 and 22, T.2 S., R.12 E., Gila & Salt River Meridian, County of Pinal, State of Arizona:

<u>Lode Claim Name</u>	<u>Recorded</u>		<u>B.L.M. Serial #</u>
	<u>Book</u>	<u>Page</u>	
Sil-Flo No. 19	1420	501-502	A MC 265796
Sil-Flo No. 20	1420	503-504	A MC 265797
Sil-Flo No. 21	1420	505-506	A MC 265798
Sil-Flo No. 22	1420	507-508	A MC 265799
Sil-Flo No. 23	1420	509-510	A MC 265800
Sil-Flo No. 24	1420	511-512	A MC 265801
Sil-Flo No. 25	1420	513-514	A MC 265802
Sil-Flo No. 26	1420	515-516	A MC 265803
Sil-Flo No. 27	1420	517-518	A MC 265804
Sil-Flo No. 28	1420	519-520	A MC 265805
Sil-Flo No. 29	1420	521-522	A MC 265806
Sil-Flo No. 30	1420	523-524	A MC 265807
Sil-Flo No. 31	1420	525-526	A MC 265808
Sil-Flo No. 32	1420	527-528	A MC 265809
Sil-Flo No. 33	1420	529-530	A MC 265810
Sil-Flo No. 34	1420	531-532	A MC 265811
Sil-Flo No. 35	1420	533-534	A MC 265812
Sil-Flo No. 36	1396	458-459	A MC 262396
Amended	1420	535-536	
Sil-Flo No. 37	1396	460-461	A MC 262397
Amended	1420	537-538	
Volcano No. 12R	1396	462-463	A MC 262398
Amended	1420	539-540	
(Amended name – Sil Flo No. 38)			
Sil-Flo No. 39	1420	541-542	A MC 265813

RECEIVED  
 B.L.M. AZ STATE OFFICE  
 2003 AUG 12 A 9:05  
 PHOENIX, ARIZONA

ENTERED IN COMPUTER  
 RE 8/25/03

(21)

**United States Department of the Interior**  
**Bureau of Land Management**  
 BUSINESS & SUPPORT SVCS DIV  
 222 N CENTRAL AVE  
 PHOENIX, AZ 85004 -2203  
 Phone: (602) 417-9200

Receipt	
No:	728279

Transaction #: 757641	
Date of Transaction: 08/12/2003	
CUSTOMER:	WORLD MINERALS INC PO BOX 287 LA GRAND, OR 97850

LINE #	QTY	DESCRIPTION	REMARKS	UNIT PRICE	TOTAL
1	1.00	LOCATABLE MINERALS / MINING CLAIMS-NOT NEW-UNADJUD, ONE AUTH NO. ONLY / MINING CLAIM MONEY RECEIVED (455) CASES: AMC66077/\$16700.00	MAIN 2004 (167)	- n/a -	16700.00
<b>TOTAL:</b>					<b>\$16,700.00</b>

PAYMENT INFORMATION			
1	AMOUNT	\$16,700.00	POSTMARKED: N/A
	TYPE	CHECK	RECEIVED: 08/12/2003
	CHECK NO.	2800916	
	NAME	WORLD MINERALS INC PO BOX 287 LA GRAND OR 97850	

REMARKS

This receipt was generated by the automated BLM Collections and Billing System and is a paper representation of a portion of the official electronic record contained therein.

Form 1370-18  
(July 1984)

**UNITED STATES**  
**DEPARTMENT OF THE INTERIOR**  
**BUREAU OF LAND MANAGEMENT**

132401

Date 8-12-03

**TEMPORARY RECEIPT**

Received \$ 16,700<sup>00</sup>

Credit is subject to clearing of any checks  
**This is not a permit, license, or lease.**

On account of AMC 66077 et al

Received from: HARBORLite  
137 W Central Av  
Lompoc, CA 93436

*Thomas J. Reimyer*

ACCOUNTING OFFICE







# WORLD MINERALS

World Minerals Inc.  
Post Office Box 287  
1501 6th Street  
LaGrande, OR 97850  
Tel: 541-963-3987  
Fax: 541-963-3995

July 22, 2002

U.S. Department of the Interior  
Bureau of Land Management  
Attn: Public Room  
222 N. Central Avenue  
Phoenix, AZ 85004

Gentlemen:

Enclosed are four (4) "Affidavit of Rental Fee Payment" for the period September 1, 2002 to August 31, 2003 with Exhibits "A" attached. These Affidavits pertain to the claims of Harborlite Corporation as follows:

Harborlite - 2 lodes, 1 mill site  
Bobbie Jo - 10 lodes  
Guzman - 10 placers  
Nord - 135 lodes, 2 mill sites

We are enclosing our check in the amount of \$16,000.00 representing the fee for filing based on \$100.00 per claim rental fees for these 160 claims. Please acknowledge receipt of these rental fees.

Sincerely,  
WORLD MINERALS INC.

Joseph Lévy  
Chief Geologist

JL/jst

Enclosures  
Cc: J. Carraher

RECEIVED  
B.L.M. AZ STATE OFFICE  
2002 AUG -6 A 9:09  
PHOENIX, ARIZONA

STATE OF ARIZONA )  
 )  
COUNTY OF PINAL ) SS.

\*\*\*\*\*

AFFIDAVIT OF RENTAL FEE PAYMENT  
For the period  
September 1, 2002 to August 31, 2003

RECEIVED  
B.L.M. AZ STATE OFFICE  
2002 AUG -6 A 9:10  
PHOENIX, ARIZONA

STATE OF ARIZONA )  
 )  
COUNTY OF MARICOPA ) SS.

Joseph Lévy, being duly sworn, deposes and says that he is a citizen of the United States and more than twenty-one years of age, and resides at 1606 Walnut Street, La Grande, Oregon 97850, in Union County, State of Oregon, and is personally acquainted with the hereinafter described millsite claims situated in the Pioneer Mining District, Pinal County, Arizona, the location notices of which are recorded in the office of the County Recorder of said county as described below:


See Exhibit "A" (7 pages) attached

That the owner of said claims (2 mill sites and 135 lodes formerly known as the Nord claims) is Harborlite Corporation, and that the enclosed "rental fees" of \$100.00 per claim for a total of \$13,700.00 (Thirteen Thousand, Seven Hundred dollars) were paid by Harborlite Corporation, P.O. Box 960, Superior, AZ 85273, for the purpose of complying with the laws of the United States pertaining to assessment of annual work, and that said claims are being held for the purpose of mining (on lode claims) and milling (on millsites) perlite ore which is mined on our lode claims. This "rental fee" is required in accordance with the Act of October 5, 1992 (Public Law 102-381, 106 Stat. 1374, 1378-79) and is in lieu of the requirements for performing assessment work under 30 U.S.C. 28-28e and for filing an annual Affidavit of Labor with the proper office of the Bureau of Land Management as outlined under Section 314(a) and (c) of FLPMA and §3833.2.

DATED this 22 day of July, A.D., 2002

*Joseph Lévy*  
Joseph Lévy

Subscribed and sworn before me this 22<sup>nd</sup> day of July, A.D., 2002



*Jonna S. True*  
Notary Public

EXHIBIT "A"

(page 1)

The following mining claims are located in Pinal County, State of Arizona, the location notices of which are recorded in the office of the County Recorder of said County as described below:

<u>Claim Name</u>	<u>Book/Docket</u>	<u>Page(s)</u>	<u>B.L.M. Serial #</u>
ROSEMARIE No. 6 Exception lode (situate in Sec.8)	507	87	A MC 66079
Candy Rock Fraction lode (situate in Sec. 16)	1556	712-713	A MC 289764
Lucero millsite (situate in Sec. 4)	1786	558-559	A MC 319070
Cynthia & John millsite (situate in Sec. 4)	998	426-427	A MC 94571

*Do Not Index  
@ County*

All claims are located in T.2 S., R.12 E., G. & S.R.M.

RECEIVED  
B.L.M. AZ STATE OFFICE  
2002 AUG -6 A 9:10  
PHOENIX, ARIZONA

*(A) mc*

EXHIBIT "A"

(page 2)

The following lode mining claims are located in Secs. 8 & 9, T.2 S., R.12 E., Gila & Salt River Meridian, County of Pinal, State of Arizona:

<u>Lode Claim Name</u>	<u>Recorded</u>		<u>B.L.M. Serial #</u>
	<u>Book</u>	<u>Page</u>	
ROSEMARIE No. 1 Exception Amended	500 507	414 86	A MC 66078
ROSEMARIE No. 7 Exception Amended	500 507	420 88	A MC 66080
ROSEMARIE No. 8 Exception Amended Amended	500 507 Doc. 1082-045	421 89	A MC 66081
ROSEMARIE No. 9 Exception Amended	500 507	422 90	A MC 66082
ROSEMARIE No. 10 Exception Amended	500 507	423 91	A MC 66083
ROSEMARIE No. 12 Exception Amended Amended	500 507 Doc. 1082-047	425 92	A MC 66084
ROSEMARIE No. 13 Exception Amended	500 507	426 93	A MC 66085
ROSEMARIE No. 14 Exception Amended	500 507	427 94	A MC 66086

*Do Not Index  
County*

RECEIVED  
B.L.M. AZ STATE OFFICE  
2002 AUG - 6 A 9:10  
PHOENIX, ARIZONA

*8*  
TMC

EXHIBIT "A"

(page 3)

The following mining claims are located in Secs. 27, 28, 32, 33 & 34, T.2 S., R.12 E., and Secs. 3 & 4, T.3 S., R12 E., Gila & Salt River Meridian, County of Pinal, State of Arizona:

<u>Lode Claim Name</u>	<u>Book</u>	<u>Recorded</u>	<u>Page</u>	<u>B.L.M. Serial #</u>
Hal #1	1382		220-221	A MC 259557
Hal #2	1382		222-223	A MC 259558
Hal #3	1382		224-225	A MC 259559
Hal #4	1382		226-227	A MC 259560
Hal #5	1382		228-229	A MC 259561
Hal #6	1382		230-231	A MC 259562
Hal #7	1382		232-233	A MC 259563
Hal #8	1382		234-235	A MC 259564
Hal #9	1382		236-237	A MC 259565
Hal #10	1382		238-239	A MC 259566
Hal #11	1382		240-241	A MC 259567
Hal #12	1382		242-243	A MC 259568
Hal #13	1382		244-245	A MC 259569
Hal #14	1382		246-247	A MC 259570
Hal #15	1382		248-249	A MC 259571
Hal #16	1382		250-251	A MC 259572
Hal #17	1382		252-253	A MC 259573
Hal #18	1382		254-255	A MC 259574
Hal #19	1382		256-257	A MC 259575
Hal #20	1382		258-259	A MC 259576
Hal #21	1382		260-261	A MC 259577
Hal #22	1382		262-263	A MC 259578
Hal #23	1382		264-265	A MC 259579
Hal #24	1382		266-267	A MC 259580
Hal #25	1382		268-269	A MC 259581
Hal #26	1382		270-271	A MC 259582
Hal #27	1382		272-273	A MC 259583
Hal #28	1832		274-275	A MC 259584
Hal #29	1382		276-277	A MC 259585
Hal #30	1382		278-279	A MC 259586
Hal #31	1382		280-281	A MC 259587
Hal #32	1382		282-283	A MC 259588
Hal #33	1382		284-285	A MC 259589
Hal #34	1382		286-287	A MC 259590
Hal #35	1382		288-289	A MC 259591
Hal #36	1382		290-291	A MC 259592
Tekoa #9	1382		410-411	A MC 259652
Tekoa #10	1382		412-413	A MC 259653
Tekoa #11	1382		414-415	A MC 259654
Tekoa #12	1382		416-417	A MC 259655
Tekoa #13	1382		418-419	A MC 259656

RECEIVED  
B.L.M. AZ STATE OFFICE  
2002 AUG -6 A 9:10  
PHOENIX, ARIZONA

Do Not Index  
in County

HL  
TMC

EXHIBIT "A"

(page 4)

The following mining claims are located in Sec. 16, 17 & 20, T.2 S., R.12 E., Gila & Salt River Meridian, County of Pinal, State of Arizona:

<u>Lode Claim Name</u>	<u>Book</u>	<u>Recorded Page</u>	<u>B.L.M. Serial #</u>
Magic #1	1382	292-293	A MC 259593
Magic #2	1382	294-295	A MC 259594
Magic #3	1382	296-297	A MC 259595
Magic #4	1382	298-299	A MC 259596
Magic #5	1382	300-301	A MC 259597
Magic #6	1382	302-303	A MC 259598
Magic #7	1382	304-305	A MC 259599
Magic #8	1382	306-307	A MC 259600
Magic #9	1382	308-309	A MC 259601
Magic #10	1382	310-311	A MC 259602
Magic #11	1382	312-313	A MC 259603
Magic #12	1382	314-315	A MC 259604
Magic #13	1382	316-317	A MC 259605
Magic #14	1382	318-319	A MC 259606
Magic #15	1382	320-321	A MC 259607
Magic #23	1382	336-337	A MC 259615
Magic #24	1382	338-339	A MC 259616
Magic #25	1382	340-341	A MC 259617
Magic #26	1382	342-343	A MC 259618
Magic #27	1556	710-711	A MC 289765

*Do Not Index  
@ County*

PHOENIX, ARIZONA

2002 AUG - 6 A 9:10

RECEIVED  
B.L.M. AZ STATE OFFICE

*20  
TMC*

EXHIBIT "A"

(page 5)

The following mining claims are located in Sec. 12, T.2 S., R.11 E. and Secs. 7 & 8, T.2 S., R.12 E., Gila & Salt River Meridian, County of Pinal, State of Arizona:

<u>Lode Claim Name</u>	<u>Recorded</u>		<u>B.L.M. Serial #</u>
	<u>Book</u>	<u>Page</u>	
Seattle #1	1382	344-345	A MC 259619
Seattle #2	1382	346-347	A MC 259620
Seattle #3	1382	348-349	A MC 259621
Seattle #4	1382	350-351	A MC 259622
Seattle #5	1382	352-353	A MC 259623
Seattle #6	1382	354-355	A MC 259624
Seattle #7	1382	356-357	A MC 259625
Seattle #8	1382	358-359	A MC 259626
Seattle #9	1382	360-361	A MC 259627
Seattle #10	1382	362-363	A MC 259628
Seattle #11	1382	364-365	A MC 259629
Seattle #12	1382	366-367	A MC 259630
Seattle #13	1382	368-369	A MC 259631
Seattle #14	1382	370-371	A MC 259632
Seattle #15	1382	372-373	A MC 259633
Seattle #16	1382	374-375	A MC 259634
Seattle #17	1382	376-377	A MC 259635
Seattle #18	1382	378-379	A MC 259636
Seattle #19	1382	380-381	A MC 259637
Seattle #20	1382	382-383	A MC 259638
Seattle #21	1382	384-385	A MC 259639
Seattle #22	1382	386-387	A MC 259640
Seattle #23	1382	388-389	A MC 259641
Seattle #24	1382	390-391	A MC 259642
Seattle #25	1382	392-393	A MC 259643

*Do Not Index  
@ County*

PHOENIX, ARIZONA

2002 AUG -6 A 9:10

RECEIVED  
B.L.M. AZ STATE OFFICE

25  
TMC

EXHIBIT "A"

(page 6)

The following mining claims are located in Secs. 8, 17 and 18, T.2 S., R.12 E., Gila & Salt River Meridian, County of Pinal, State of Arizona:

<u>Lode Claim Name</u>	<u>Recorded</u>		<u>B.L.M. Serial #</u>
	<u>Book</u>	<u>Page</u>	
Sil-Flo No. 1	1420	465-466	A MC 265778
Sil-Flo No. 2	1420	467-468	A MC 265779
Sil-Flo No. 3	1420	469-470	A MC 265780
Sil-Flo No. 4	1420	471-472	A MC 265781
Sil-Flo No. 5	1420	473-474	A MC 265782
Sil-Flo No. 6	1420	475-476	A MC 265783
Sil-Flo No. 7	1420	477-478	A MC 265784
Sil-Flo No. 8	1420	479-480	A MC 265785
Sil-Flo No. 9	1420	481-482	A MC 265786
Sil-Flo No. 10	1420	483-484	A MC 265787
Sil-Flo No. 11	1420	485-486	A MC 265788
Sil-Flo No. 12	1420	487-488	A MC 265789
Sil-Flo No. 13	1420	489-490	A MC 265790
Sil-Flo No. 14	1420	491-492	A MC 265791
Sil-Flo No. 15	1420	493-494	A MC 265792
Sil-Flo No. 16	1420	495-496	A MC 265793
Sil-Flo No. 17	1420	497-498	A MC 265794
Sil-Flo No. 18	1420	499-500	A MC 265795

*Do Not Index  
@ County*

RECEIVED  
B.L.M. AZ STATE OFFICE  
2002 AUG -6 A 9:10  
PHOENIX, ARIZONA

*(18)  
TMC*



EXHIBIT "A"

(page 7)

The following mining claims are located in Secs. 15, 16, 21 and 22, T.2 S., R.12 E., Gila & Salt River Meridian, County of Pinal, State of Arizona:

<u>Lode Claim Name</u>	<u>Recorded</u>		<u>B.L.M. Serial #</u>
	<u>Book</u>	<u>Page</u>	
Sil-Flo No. 19	1420	501-502	A MC 265796
Sil-Flo No. 20	1420	503-504	A MC 265797
Sil-Flo No. 21	1420	505-506	A MC 265798
Sil-Flo No. 22	1420	507-508	A MC 265799
Sil-Flo No. 23	1420	509-510	A MC 265800
Sil-Flo No. 24	1420	511-512	A MC 265801
Sil-Flo No. 25	1420	513-514	A MC 265802
Sil-Flo No. 26	1420	515-516	A MC 265803
Sil-Flo No. 27	1420	517-518	A MC 265804
Sil-Flo No. 28	1420	519-520	A MC 265805
Sil-Flo No. 29	1420	521-522	A MC 265806
Sil-Flo No. 30	1420	523-524	A MC 265807
Sil-Flo No. 31	1420	525-526	A MC 265808
Sil-Flo No. 32	1420	527-528	A MC 265809
Sil-Flo No. 33	1420	529-530	A MC 265810
Sil-Flo No. 34	1420	531-532	A MC 265811
Sil-Flo No. 35	1420	533-534	A MC 265812
Sil-Flo No. 36	1396	458-459	A MC 262396
Amended	1420	535-536	
Sil-Flo No. 37	1396	460-461	A MC 262397
Amended	1420	537-538	
Volcano No. 12R	1396	462-463	A MC 262398
Amended	1420	539-540	
(Amended name - Sil Flo No. 38)			
Sil-Flo No. 39	1420	541-542	A MC 265813

*Do Not Index  
@ County*

RECEIVED  
B.L.M. AZ STATE OFFICE  
2002 AUG -6 A 9:10  
PHOENIX, ARIZONA

*21  
me*

STATE OF ARIZONA )  
 ) SS.  
COUNTY OF PINAL )

\*\*\*\*\*

AFFIDAVIT OF RENTAL FEE PAYMENT  
For the period  
September 1, 2002 to August 31, 2003

RECEIVED  
B.L.M. AZ STATE OFFICE  
2002 AUG -6 A 9:10  
PHOENIX, ARIZONA

STATE OF ARIZONA )  
 ) SS.  
COUNTY OF MARICOPA )

Joseph Lévy, being duly sworn, deposes and says that he is a citizen of the United States and more than twenty-one years of age, and resides at 1606 Walnut Street, La Grande, Oregon 97850, in Union County, State of Oregon, and is personally acquainted with the hereinafter described mining claims situated in the Pioneer Mining District, Pinal County, Arizona, the location notices of which are recorded in the office of the County Recorder of said county as described below:

See Exhibit "A" attached


That the owner of said claims (10 "Guzman" placer mining claims) is Harborlite Corporation, P.O. Box 960, Superior, AZ 85273, and that the enclosed "rental fees" of \$100.00 per claim for a total of \$1,000.00 (One Thousand dollars) were paid by Harborlite Corporation, for the purpose of complying with the laws of the United States pertaining to assessment of annual work, and that said claims are being held for the valuable mineral contained therein. This "rental fee" is required in accordance with the Act of October 5, 1992 (Public Law 102-381, 106 Stat. 1374, 1378-79) and is in lieu of the requirements for performing assessment work under 30 U.S.C. 28-28e and for filing an annual Affidavit of Labor with the proper office of the Bureau of Land Management as outlined under Section 314(a) and (c) of FLPMA and §3833.2.

These "rental fees" are being submitted to cover mining claims comprising a contiguous group.

DATED this 22 day of July, A.D., 2002

Joseph Lévy  
Joseph Lévy

Subscribed and sworn before me this 22<sup>nd</sup> day of July, A.D., 2002



Jonna S. True  
Notary Public

EXHIBIT "A"

The following mining claims are located in Sections 8 & 16, T.2 S., R.12 E., Gila & Salt River Meridian, County of Pinal, State of Arizona and are duly recorded as indicated below, at the office of the County Recorder, Pinal County, Arizona:

<u>Placer Claim Name</u>	<u>Legal Description</u> <u>Section 8, T2S R12E</u>	<u>Date</u> <u>Located</u>	<u>Pinal County</u> <u>Book</u> <u>Page</u>	<u>BLM</u> <u>AMC#</u>
Black Eye	W½ SE¼ SE¼ NW¼, SW¼ SE¼ NW¼, W½ NW¼ SE¼ NW¼	6/26/65	423   121	90407
Blueberry	NE¼ SE¼ NW¼ E½ NW¼ SE¼ NW¼ E½ SW¼ NE¼ NW¼	6/26/65	423   116	90406
Dewdrop	N½ SW¼ NE¼	6/26/65	423   114	90411
Divide	SE¼ SE¼ NW¼ SE¼, NE¼ NE¼ SW¼ SE¼, N½ NW¼ SE¼ SE¼, NW¼ NE¼ SE¼ SE¼, S½ SW¼ NE¼ SE¼, SW¼ SE¼ NE¼ SE¼	6/26/65	423   122	90414
Havalina	W½ NE¼ NW¼ SE¼, SE¼ NW¼ NW¼ SE¼, N½ SE¼ NW¼ SE¼, SE¼ NE¼ NW¼ SE¼, SW¼ NW¼ NE¼ SE¼, NW¼ SW¼ NE¼ SE¼	6/26/65	423   117	90408
Havalina No. 1	N½ NW¼ NW¼ SE¼, NE¼ NE¼ SW¼, E½ NW¼ NE¼ SW¼	6/26/65	423   118	90409
Havalina No. 2	E½ SE¼ SE¼ NW¼, SW¼ SW¼ NE¼, W½ SE¼ SW¼ NE¼	6/26/65	423   120	90410
I-DO-IT	E½ SE¼ SW¼ NE¼, NW¼ SE¼ NE¼, W½ SW¼ SE¼ NE¼	6/26/65	423   119	90412
Look-Out-Wedge	NE¼ NE¼ NW¼ SE¼, N½ NW¼ NE¼ SE¼, SE¼ NW¼ NE¼ SE¼, W½ NE¼ NE¼ SE¼, NE¼ SW¼ NE¼ SE¼, NW¼ SE¼ NE¼ SE¼	6/26/65	423   123	90413
<u>Section 16, T2S R12E</u>				
Self Protection	SW¼ NE¼ SW¼ NW¼, W½ SE¼ SW¼ NW¼, NW¼ NE¼ NW¼ SW¼, W½ E½ NE¼ SW¼ NW¼, E½ NW¼ NE¼ SW¼ NW¼, E½ SE¼ NW¼ SW¼ NW¼, E½ E½ SW¼ SW¼ NW¼, W½ NE¼ SE¼ SW¼ NW¼, E½ NE¼ NW¼ NW¼ SW¼	1/22/51	42   362	89203

*Do Not  
Index  
@ County*

PHOENIX, ARIZONA

2002 AUG - 6 A 9: 11

RECEIVED  
B.L.M. AZ STATE OFFICE

*(TD)  
TMC*

STATE OF ARIZONA )  
 ) SS.  
COUNTY OF PINAL )

\*\*\*\*\*

AFFIDAVIT OF RENTAL FEE PAYMENT  
For the period  
September 1, 2002 to August 31, 2003

RECEIVED  
B.L.M. AZ STATE OFFICE  
2002 AUG -6 A 9:11  
PHOENIX, ARIZONA

STATE OF ARIZONA )  
 ) SS.  
COUNTY OF MARICOPA )

Joseph Lévy, being duly sworn, deposes and says that he is a citizen of the United States and more than twenty-one years of age, and resides at 1606 Walnut Street, La Grande, Oregon 97850, in Union County, State of Oregon, and is personally acquainted with the hereinafter described mining claims situated in the Pioneer Mining District, Pinal County, Arizona, the location notices of which are recorded in the office of the County Recorder of said county as described below:

See Exhibit "A" attached

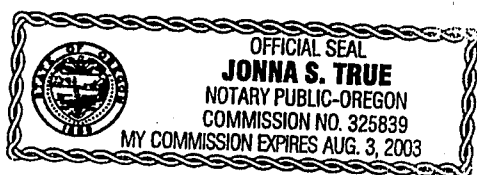
That the owner of said claims (10 lode mining claims) is Lewis and Thomas Williams, and that the enclosed "rental fees" of \$100.00 per claim for a total of \$1,000.00 (One Thousand dollars) were paid by Harborlite Corporation, P.O. Box 960, Superior, AZ 85273, for the purpose of complying with the laws of the United States pertaining to assessment of annual work, and that said claims are being held for the valuable mineral contained therein. This "rental fee" is required in accordance with the Act of October 5, 1992 (Public Law 102-381, 106 Stat. 1374, 1378-79) and is in lieu of the requirements for performing assessment work under 30 U.S.C. 28-28e and for filing an annual Affidavit of Labor with the proper office of the Bureau of Land Management as outlined under Section 314(a) and (c) of FLPMA and §3833.2.

These "rental fees" are being submitted to cover mining claims comprising a contiguous group.

DATED this 22 day of July, A.D., 2002

*Joseph Lévy*  
Joseph Lévy

Subscribed and sworn before me this 22<sup>nd</sup> day of July, A.D., 2002



*Jonna S. True*  
Notary Public

EXHIBIT "A"

<u>Lode Claim Name</u>	<u>Loc. Date</u>	<u>Book</u>	<u>Pinal County</u>		<u>B.L.M. Data</u>		<u>Locator</u>
			<u>Page(s)</u>	<u>Filing Date</u>	<u>Serial No.</u>	<u>Date</u>	
Bobbie Jo Perlite No. 1 Amended	10/6/85 1/11/90	1314 1651	459-60 501-02	10/7/85 1/15/90	A MC 245404	11/4/85 2/8/90	Thomas Williams
Bobbie Jo Perlite No. 2 Amended	10/6/85 1/11/90	1314 1651	457-58 503-04	10/7/85 1/15/90	A MC 245405	11/4/85 2/8/90	Thomas Williams
Bobbie Jo Perlite No. 3	10/6/85	1314	455-56	10/7/85	A MC 245406	11/4/85	Thomas Williams
Bobbie Jo Perlite No. 4	10/12/85	1315	788-89	10/15/85	A MC 245407	11/4/85	Thomas Williams
Bobbie Jo Perlite No. 5	10/12/85	1315	790-91	10/15/85	A MC 245408	11/4/85	Thomas Williams
Bobbie Jo Perlite No. 6	10/12/85	1315	792-93	10/15/85	A MC 245409	11/4/85	Thomas Williams
Bobbie Jo Perlite No. 7	10/12/85	1315	796-97	10/15/85	A MC 245410	11/4/85	Thomas Williams
Bobbie Jo Perlite No. 8	10/12/85	1315	794-95	10/15/85	A MC 245411	11/4/85	Thomas Williams
B J No. 9	2/10/90	1657	523-24	2/20/90	A MC 301847	3/2/90	Lewis Williams
B & J No. 10	4/8/92	1817	118-19	4/9/92	A MC 321062	4/30/92	Lewis Williams

*Do Not Index  
@ County*

PHOENIX, ARIZONA

2002 AUG -6 -9 A 9 11

RECEIVED  
B.L.M. AZ STATE OFFICE

*IP  
mc*

STATE OF ARIZONA )  
 )  
COUNTY OF PINAL ) SS.

\*\*\*\*\*

AFFIDAVIT OF RENTAL FEE PAYMENT  
For the period  
September 1, 2002 to August 31, 2003

RECEIVED  
B.L.M. AZ STATE OFFICE  
2002 AUG -6 A 9:11  
PHOENIX, ARIZONA


STATE OF ARIZONA )  
 )  
COUNTY OF MARICOPA ) SS.

Joseph Lévy, being duly sworn, deposes and says that he is a citizen of the United States and more than twenty-one years of age, and resides at 1606 Walnut Street, La Grande, Oregon 97850, in Union County, State of Oregon, and is personally acquainted with the hereinafter described mining claims situated in the Pioneer Mining District, Pinal County, Arizona, the location notices of which are recorded in the office of the County Recorder of said county as described below:


See Exhibit "A" attached

That the owner of said claims (2 lode mining claims and 1 millsite) is Harborlite Corporation, and that the enclosed "rental fees" of \$100.00 per claim for a total of \$300.00 (Three Hundred dollars) were paid by Harborlite Corporation, P.O. Box 960, Superior, AZ 85273, for the purpose of complying with the laws of the United States pertaining to assessment of annual work, and that said lode claims are being held for the valuable mineral contained therein and the millsite for the purpose of enhancing a fines containment area in conjunction with the mining operation. This "rental fee" is required in accordance with the Act of October 5, 1992 (Public Law 102-381, 106 Stat. 1374, 1378-79) and is in lieu of the requirements for performing assessment work under 30 U.S.C. 28-28e and for filing an annual Affidavit of Labor with the proper office of the Bureau of Land Management as outlined under Section 314(a) and (c) of FLPMA and §3833.2.

DATED this 22 day of July, A.D., 2002

  
Joseph Lévy

Subscribed and sworn before me this 22<sup>nd</sup> day of July, A.D., 2002



  
Notary Public

EXHIBIT "A"

The following mining claims are located in Secs. 4, 8 & 9, T.2 S., R.12 E., G. & S.R.M., Pioneer Mining District, Pinal County, State of Arizona, the Location Notices are recorded in the office of the County Recorder of said county as described below:

<u>Claim Name</u>	<u>Docket</u>	<u>Page(s)</u>	<u>B.L.M. Serial #</u>
FORGOTTEN WEDGE lode	<del>374</del>	<del>545</del>	A MC 66077
MARY T. FRACTION lode	<del>1668</del>	<del>450-451</del>	A MC 303417
HARBORLITE MILLSITE NO. 3A Amended	<del>1781</del> <del>1797</del>	<del>639-640</del> <del>124-125</del>	A MC 317479

*Do Not Index  
@ County*

RECEIVED  
B.L.M. AZ STATE OFFICE  
2002 AUG -6 A 9:11  
PHOENIX, ARIZONA

③  
TMC

**United States Department of the Interior**  
**Bureau of Land Management**  
 BUSINESS & SUPPORT SVCS DIV  
 222 N CENTRAL AVE  
 PHOENIX, AZ 85004 -2203  
 Phone: (602) 417-9200

Receipt	
No:	534097

<b>Transaction #:</b> 558446	
<b>Date of Transaction:</b> 08/06/2002	
<b>CUSTOMER:</b>	WORLD MINERALS INC PO BOX 287 LA GRAND, OR 97850

LINE #	QTY	DESCRIPTION	REMARKS	UNIT PRICE	TOTAL
1	1.00	LOCATABLE MINERALS / MINING CLAIMS-NOT NEW-UNADJUD, ONE AUTH NO. ONLY / MINING CLAIM MONEY RECEIVED (455) <b>CASES: AMC66079/\$16000.00</b>	MAINT 2003 (160)	- n/a -	16000.00
<b>TOTAL:</b>					<b>\$16,000.00</b>

PAYMENT INFORMATION			
1	<b>AMOUNT:</b>	\$16,000.00	<b>POSTMARKED:</b> N/A
	<b>TYPE:</b>	CHECK	<b>RECEIVED:</b> 08/06/2002
	<b>CHECK NO:</b>	2800373	
	<b>NAME:</b>	WORLD MINERALS INC PO BOX 287 LA GRAND OR 97850	

REMARKS

This receipt was generated by the automated BLM Collections and Billing System and is a paper representation of a portion of the official electronic record contained therein.



Receipt No. 346968

Trans No. 365024

LEAD FILE #'S \_\_\_\_\_

66076, 89202, 90404, 94569

245404, 259557, 262396, 265778

289764, 301847, 303417, 317479

319070, 321062

# of  
clks

	AMC Number	Code	Amount
10	66077-66086	482	1000
9	<del>87677-87685</del>		<del>900</del>
	89203		100
9	90406-90414		900
	94571		100
8	245404-245411		800
51	259557-259607		5,100
29	259615-259643		2900
5	259652-259656		500
3	262396-262398		300
36	265778-265813		3600
2	289764-289765		200
	301847		100
	303417		100
	317479		100
	319070		100
	TOTAL: 169		516,000

AMC Number	Code	Amount
321062	482	100
TOTAL:		\$

Date of Doc 7/31/01

Date of Rec't \_\_\_\_\_

Amount Rec'd 16,000

Amount Earned 16,000

Date Entered: 10/25/01 aj

Date Verified: IG

Sent to Accts: \_\_\_\_\_

Date Earned: \_\_\_\_\_

- 480 POL
- 481 NOI
- 482 MAINT
- 396 TRANS
- 635 AMEND

NOTES:

NOT Enough Money?



# WORLD MINERALS

World Minerals Inc.  
Post Office Box 287  
1501 6th Street  
LaGrande, OR 97850  
Tel: 541-963-3987  
Fax: 541-963-3995

July 23, 2001

U.S. Department of the Interior  
Bureau of Land Management  
Attn: Public Room  
222 N. Central Avenue  
Phoenix, AZ 85004

Gentlemen:

Enclosed are five (5) "Affidavit of Rental Fee Payment" for the period September 1, 2001 to August 31, 2002 with Exhibits "A" attached. These Affidavits pertain to the claims of Harborlite Corporation as follows:

Harborlite – 2 lodes, 1 mill site  
Bobbie Jo – 10 lodes  
Guzman – 10 placers  
Nord 135 lodes, 2 mill sites

We are enclosing our check in the amount of \$16,000.00 representing the fee for filing based on \$100.00 per claim rental fees for these 160 claims. Please acknowledge receipt of these rental fees.

Based on our previous correspondence, we are NOT paying fees for Guzman – 9 lodes because they have had the first half – mineral entry final certificate issued. I have attached a copy of your correspondence pertaining to those lodes.

Sincerely,  
WORLD MINERALS INC.

Joseph Lévy  
Chief Geologist

JL/jst

Enclosures  
Cc: J. Carraher

PHOENIX, ARIZONA  
2001 JUL 31 A 11:23  
RECEIVED  
BLM STATE OFFICE



# United States Department of the Interior

## BUREAU OF LAND MANAGEMENT

Arizona State Office  
222 North Central Avenue  
Phoenix, AZ 85004-2203

In reply refer to:

3840 (957)  
AMC 87677

April 26, 2001

Ms Jonna True  
World Minerals Inc.  
P.O. Box 287  
LaGrande, OR 97850

Dear Ms. Jonna True:

In response to your letter dated February 28, 2001, we have reviewed the list of claims that you have paid maintenance fees on in the state of Arizona. Upon examination of our records, we concur that you have paid maintenance fees for claims that have had the first half - mineral entry final certificate issued. In accordance with 43 CFR 3851.5, these payments are not required. Therefore, you will receive reimbursement for the subject claims' maintenance fees paid for the assessment years subsequent of and including 1996. The subject claims, their mining claim recordation numbers and the amount refunded for each are listed on the enclosure.

Per your request, the telephone number for Ken Phillips of the Bureau of Mines is (602)255-3795.

Sincerely,

*Mary B. Hyde*

*for*

Ivy J. Garcia  
Supervisor, Lands & Minerals Operations

PHOENIX, ARIZONA

2001 JUL 31 11:23

Enclosure

RECEIVED  
BLM STATE OFFICE

CLAIM NAME	MINING CLAIM RECORDATION NO.	REFUND AMT.
1. ATOMIC BOMB	AMC 87683	\$600.00
2. CRUZALITE	AMC 87684	\$600.00
3. DIVIDE	AMC 87681	\$600.00
4. HAVALINA	AMC 87680	\$600.00
5. HAVALINA NO.2	AMC 87679	\$600.00
6. I-DO-IT	AMC 87677	\$600.00
7. LA CHOLLA	AMC 87678	\$600.00
8. LOOK-OUT-WEDGE	AMC 87682	\$600.00
9. MARKIE'S FRACTION	AMC 87685	\$600.00

PHOENIX, ARIZONA

2001 JUL 31 A 11: 23

RECEIVED  
BLM. STATE OFFICE

**United States Department of the Interior**  
**Bureau of Land Management**  
 BUSINESS & SUPPORT SVCS DIV  
 222 N CENTRAL AVE  
 PHOENIX, AZ 85004 -2203  
 Phone: (602) 417-9200

Receipt	
No:	346969

Transaction #: 365024  
 Date of Transaction: 07/31/2001

CUSTOMER: HARBORLITE  
 PO BOX 287  
 LAGRANDE, OR 97850

LINE #	QTY	COMMODITY / SUBJECT / ACTION / PRODUCT	REMARKS	UNIT PRICE	TOTAL
1	1.00	LOCATABLE MINERALS / MINING CLAIMS-NOT NEW-UNADJUD, ONE AUTH NO. ONLY / MINING CLAIM MONEY RECEIVED (455)	MAINT 2002 (160)	- n/a -	\$16,000.00
<b>TOTAL:</b>					<b>\$16,000.00</b>

PAYMENT INFORMATION			
1	AMOUNT:	\$16,000.00	POSTMARKED: N/A
	TYPE:	CHECK	RECEIVED: 07/31/2001
	CHECK NO:	72791	
	NAME:	HARBORLITE PO BOX 287 LAGRANDE OR 97850	

REMARKS  
 PHONE NO: SEE DOC

CASE SERIAL NUMBER INFORMATION		
TRNS #	LINE #	CASES
365024	1	AMC66077/\$16000.00

This receipt was generated by the automated BLM Collections and Billings System and is a paper representation of a portion of the official electronic record contained therein.

**ENTERED INTO COMPUTER**  
*10/25/01 aj*

STATE OF ARIZONA )  
 )  
COUNTY OF PINAL ) SS.

\*\*\*\*\*

AFFIDAVIT OF RENTAL FEE PAYMENT  
For the period  
September 1, 2001 to August 31, 2002


STATE OF ARIZONA )  
 )  
COUNTY OF MARICOPA ) SS.

Joseph Lévy, being duly sworn, deposes and says that he is a citizen of the United States and more than twenty-one years of age, and resides at 1606 Walnut Street, La Grande, Oregon 97850, in Union County, State of Oregon, and is personally acquainted with the hereinafter described mining claims situated in the Pioneer Mining District, Pinal County, Arizona, the location notices of which are recorded in the office of the County Recorder of said county as described below:

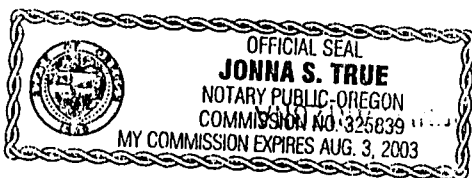
See Exhibit "A" attached

That the owner of said claims (2 lode mining claims and 1 millsite) is Harborlite Corporation, and that the enclosed "rental fees" of \$100.00 per claim for a total of \$300.00 (Three Hundred dollars) were paid by Harborlite Corporation, P.O. Box 960, Superior, AZ 85273, for the purpose of complying with the laws of the United States pertaining to assessment of annual work, and that said lode claims are being held for the valuable mineral contained therein and the millsite for the purpose of enhancing a fines containment area in conjunction with the mining operation. This "rental fee" is required in accordance with the Act of October 5, 1992 (Public Law 102-381, 106 Stat. 1374, 1378-79) and is in lieu of the requirements for performing assessment work under 30 U.S.C. 28-28e and for filing an annual Affidavit of Labor with the proper office of the Bureau of Land Management as outlined under Section 314(a) and (c) of FLPMA and §3833.2.

DATED this 23 day of July, A.D., 2001

  
\_\_\_\_\_  
Joseph Lévy

Subscribed and sworn before me this 23 day of July, A.D., 2001



  
\_\_\_\_\_  
Notary Public

2001 JUL 31 11:23

RECEIVED  
BLM AZ STATE OFFICE

EXHIBIT "A"

The following mining claims are located in Secs. 4, 8 & 9, T.2 S., R.12 E., G. & S.R.M., Pioneer Mining District, Pinal County, State of Arizona, the Location Notices are recorded in the office of the County Recorder of said county as described below:

<u>Claim Name</u>	<u>Docket</u>	<u>Page(s)</u>	<u>B.L.M. Serial #</u>
FORGOTTEN WEDGE lode	374	545	A MC 66077
MARY T. FRACTION lode	1668	450-451	A MC 303417
HARBORLITE MILLSITE NO. 3A Amended	1781 1797	639-640 124-125	A MC 317479

*Do Not Index  
@ County*

RECEIVED  
B.L.M. AZ STATE OFFICE  
2001 JUL 31 A 11: 23  
PHOENIX, ARIZONA

STATE OF ARIZONA )  
 )  
COUNTY OF PINAL ) SS.

\*\*\*\*\*

AFFIDAVIT OF RENTAL FEE PAYMENT  
For the period  
September 1, 2001 to August 31, 2002

STATE OF ARIZONA )  
 )  
COUNTY OF MARICOPA ) SS.

Joseph Lévy, being duly sworn, deposes and says that he is a citizen of the United States and more than twenty-one years of age, and resides at 1606 Walnut Street, La Grande, Oregon 97850, in Union County, State of Oregon, and is personally acquainted with the hereinafter described mining claims situated in the Pioneer Mining District, Pinal County, Arizona, the location notices of which are recorded in the office of the County Recorder of said county as described below:


See Exhibit "A" attached

That the owner of said claims (10 lode mining claims) is Lewis and Thomas Williams, and that the enclosed "rental fees" of \$100.00 per claim for a total of \$1,000.00 (One Thousand dollars) were paid by Harborlite Corporation, P.O. Box 960, Superior, AZ 85273, for the purpose of complying with the laws of the United States pertaining to assessment of annual work, and that said claims are being held for the valuable mineral contained therein. This "rental fee" is required in accordance with the Act of October 5, 1992 (Public Law 102-381, 106 Stat. 1374, 1378-79) and is in lieu of the requirements for performing assessment work under 30 U.S.C. 28-28e and for filing an annual Affidavit of Labor with the proper office of the Bureau of Land Management as outlined under Section 314(a) and (c) of FLPMA and §3833.2.


These "rental fees" are being submitted to cover mining claims comprising a contiguous group.

DATED this 23 day of July, A.D., 2001

RECEIVED  
B.L.M. STATE OFFICE  
2001 JUL 31 A 11:  
PINAL COUNTY ARIZONA

  
Joseph Lévy

Subscribed and sworn before me this 23 day of July, A.D., 2001



  
Notary Public



EXHIBIT "A"

<u>Lode Claim Name</u>	<u>Loc. Date</u>	<u>Book</u>	<u>Pinal County</u>		<u>B.L.M. Data</u>		<u>Locator</u>
			<u>Page(s)</u>	<u>Filing Date</u>	<u>Serial No.</u>	<u>Date</u>	
Bobbie Jo Perlite No. 1 Amended	10/6/85	1314	459-60	10/7/85	A MC 245404	11/4/85	Thomas Williams
	1/11/90	1651	501-02	1/15/90		2/8/90	
Bobbie Jo Perlite No. 2 Amended	10/6/85	1314	457-58	10/7/85	A MC 245405	11/4/85	Thomas Williams
	1/11/90	1651	503-04	1/15/90		2/8/90	
Bobbie Jo Perlite No. 3	10/6/85	1314	455-56	10/7/85	A MC 245406	11/4/85	Thomas Williams
Bobbie Jo Perlite No. 4	10/12/85	1315	788-89	10/15/85	A MC 245407	11/4/85	Thomas Williams
Bobbie Jo Perlite No. 5	10/12/85	1315	790-91	10/15/85	A MC 245408	11/4/85	Thomas Williams
Bobbie Jo Perlite No. 6	10/12/85	1315	792-93	10/15/85	A MC 245409	11/4/85	Thomas Williams
Bobbie Jo Perlite No. 7	10/12/85	1315	796-97	10/15/85	A MC 245410	11/4/85	Thomas Williams
Bobbie Jo Perlite No. 8	10/12/85	1315	794-95	10/15/85	A MC 245411	11/4/85	Thomas Williams
B J No. 9	2/10/90	1657	523-24	2/20/90	A MC 301847	3/2/90	Lewis Williams
B & J No. 10	4/8/92	1817	118-19	4/9/92	A MC 321062	4/30/92	Lewis Williams

*Do Not Index  
@ County*

RECEIVED  
B.L.M. AZ STATE OFFICE  
2001 JUL 31 A 11:23  
PHOENIX, ARIZONA

STATE OF ARIZONA )  
 )  
COUNTY OF PINAL ) SS.

\*\*\*\*\*  
AFFIDAVIT OF RENTAL FEE PAYMENT  
For the period  
September 1, 2001 to August 31, 2002

STATE OF ARIZONA )  
 )  
COUNTY OF MARICOPA ) SS.

Joseph Lévy, being duly sworn, deposes and says that he is a citizen of the United States and more than twenty-one years of age, and resides at 1606 Walnut Street, La Grande, Oregon 97850, in Union County, State of Oregon, and is personally acquainted with the hereinafter described mining claims situated in the Pioneer Mining District, Pinal County, Arizona, the location notices of which are recorded in the office of the County Recorder of said county as described below:

See Exhibit "A" attached


That the owner of said claims (10 "Guzman" placer mining claims) is Harborlite Corporation, P.O. Box 960, Superior, AZ 85273, and that the enclosed "rental fees" of \$100.00 per claim for a total of \$1,000.00 (One Thousand dollars) were paid by Harborlite Corporation, for the purpose of complying with the laws of the United States pertaining to assessment of annual work, and that said claims are being held for the valuable mineral contained therein. This "rental fee" is required in accordance with the Act of October 5, 1992 (Public Law 102-381, 106 Stat. 1374, 1378-79) and is in lieu of the requirements for performing assessment work under 30 U.S.C. 28-28e and for filing an annual Affidavit of Labor with the proper office of the Bureau of Land Management as outlined under Section 314(a) and (c) of FLPMA and §3833.2.

These "rental fees" are being submitted to cover mining claims comprising a contiguous group.

DATED this 23 day of July, A.D., 2001

RECEIVED  
BLM / AZ STATE OFFICE  
2001 JUL 31 A 11:23  
PHOENIX, ARIZONA  
Joseph Lévy  
Joseph Lévy

Subscribed and sworn before me this 23 day of July, A.D., 2001



Jonna S. True  
Notary Public

EXHIBIT "A"

The following mining claims are located in Sections 8 & 16, T.2 S., R.12 E., Gila & Salt River Meridian, County of Pinal, State of Arizona and are duly recorded as indicated below, at the office of the County Recorder, Pinal County, Arizona:

<u>Placer Claim Name</u>	<u>Legal Description</u> <u>Section 8, T2S R12E</u>	<u>Date</u> <u>Located</u>	<u>Pinal County</u>		<u>BLM</u> <u>AMC#</u>
			<u>Book</u>	<u>Page</u>	
Black Eye	W $\frac{1}{2}$ SE $\frac{1}{4}$ SE $\frac{1}{4}$ NW $\frac{1}{4}$ , SW $\frac{1}{4}$ SE $\frac{1}{4}$ NW $\frac{1}{4}$ , W $\frac{1}{2}$ NW $\frac{1}{4}$ SE $\frac{1}{4}$ NW $\frac{1}{4}$	6/26/65	423	121	90407
Blueberry	NE $\frac{1}{4}$ SE $\frac{1}{4}$ NW $\frac{1}{4}$ E $\frac{1}{2}$ NW $\frac{1}{4}$ SE $\frac{1}{4}$ NW $\frac{1}{4}$ E $\frac{1}{2}$ SW $\frac{1}{4}$ NE $\frac{1}{4}$ NW $\frac{1}{4}$	6/26/65	423	116	90406
Dewdrop	N $\frac{1}{2}$ SW $\frac{1}{4}$ NE $\frac{1}{4}$	6/26/65	423	114	90411
Divide	SE $\frac{1}{4}$ SE $\frac{1}{4}$ NW $\frac{1}{4}$ SE $\frac{1}{4}$ , NE $\frac{1}{4}$ NE $\frac{1}{4}$ SW $\frac{1}{4}$ SE $\frac{1}{4}$ , N $\frac{1}{2}$ NW $\frac{1}{4}$ SE $\frac{1}{4}$ SE $\frac{1}{4}$ , NW $\frac{1}{4}$ NE $\frac{1}{4}$ SE $\frac{1}{4}$ SE $\frac{1}{4}$ , S $\frac{1}{2}$ SW $\frac{1}{4}$ NE $\frac{1}{4}$ SE $\frac{1}{4}$ , SW $\frac{1}{4}$ SE $\frac{1}{4}$ NE $\frac{1}{4}$ SE $\frac{1}{4}$	6/26/65	423	122	90414
Havalina	W $\frac{1}{2}$ NE $\frac{1}{4}$ NW $\frac{1}{4}$ SE $\frac{1}{4}$ , SE $\frac{1}{4}$ NW $\frac{1}{4}$ NW $\frac{1}{4}$ SE $\frac{1}{4}$ , N $\frac{1}{2}$ SE $\frac{1}{4}$ NW $\frac{1}{4}$ SE $\frac{1}{4}$ , SE $\frac{1}{4}$ NE $\frac{1}{4}$ NW $\frac{1}{4}$ SE $\frac{1}{4}$ , SW $\frac{1}{4}$ NW $\frac{1}{4}$ NE $\frac{1}{4}$ SE $\frac{1}{4}$ , NW $\frac{1}{4}$ SW $\frac{1}{4}$ NE $\frac{1}{4}$ SE $\frac{1}{4}$	6/26/65	423	117	90408
Havalina No. 1	N $\frac{1}{2}$ NW $\frac{1}{4}$ NW $\frac{1}{4}$ SE $\frac{1}{4}$ , NE $\frac{1}{4}$ NE $\frac{1}{4}$ SW $\frac{1}{4}$ , E $\frac{1}{2}$ NW $\frac{1}{4}$ NE $\frac{1}{4}$ SW $\frac{1}{4}$	6/26/65	423	118	90409
Havalina No. 2	E $\frac{1}{2}$ SE $\frac{1}{4}$ SE $\frac{1}{4}$ NW $\frac{1}{4}$ , SW $\frac{1}{4}$ SW $\frac{1}{4}$ NE $\frac{1}{4}$ , W $\frac{1}{2}$ SE $\frac{1}{4}$ SW $\frac{1}{4}$ NE $\frac{1}{4}$	6/26/65	423	120	90410
I-DO-IT	E $\frac{1}{2}$ SE $\frac{1}{4}$ SW $\frac{1}{4}$ NE $\frac{1}{4}$ , NW $\frac{1}{4}$ SE $\frac{1}{4}$ NE $\frac{1}{4}$ , W $\frac{1}{2}$ SW $\frac{1}{4}$ SE $\frac{1}{4}$ NE $\frac{1}{4}$	6/26/65	423	119	90412
Look-Out-Wedge	NE $\frac{1}{4}$ NE $\frac{1}{4}$ NW $\frac{1}{4}$ SE $\frac{1}{4}$ , N $\frac{1}{2}$ NW $\frac{1}{4}$ NE $\frac{1}{4}$ SE $\frac{1}{4}$ , SE $\frac{1}{4}$ NW $\frac{1}{4}$ NE $\frac{1}{4}$ SE $\frac{1}{4}$ , W $\frac{1}{2}$ NE $\frac{1}{4}$ NE $\frac{1}{4}$ SE $\frac{1}{4}$ , NE $\frac{1}{4}$ SW $\frac{1}{4}$ NE $\frac{1}{4}$ SE $\frac{1}{4}$ , NW $\frac{1}{4}$ SE $\frac{1}{4}$ NE $\frac{1}{4}$ SE $\frac{1}{4}$	6/26/65	423	123	90413
<u>Section 16, T2S R12E</u>					
Self Protection	SW $\frac{1}{4}$ NE $\frac{1}{4}$ SW $\frac{1}{4}$ NW $\frac{1}{4}$ , W $\frac{1}{2}$ SE $\frac{1}{4}$ SW $\frac{1}{4}$ NW $\frac{1}{4}$ , NW $\frac{1}{4}$ NE $\frac{1}{4}$ NW $\frac{1}{4}$ SW $\frac{1}{4}$ , W $\frac{1}{2}$ E $\frac{1}{2}$ NE $\frac{1}{4}$ SW $\frac{1}{4}$ NW $\frac{1}{4}$ , E $\frac{1}{2}$ NW $\frac{1}{4}$ NE $\frac{1}{4}$ SW $\frac{1}{4}$ NW $\frac{1}{4}$ , E $\frac{1}{2}$ SE $\frac{1}{4}$ NW $\frac{1}{4}$ SW $\frac{1}{4}$ NW $\frac{1}{4}$ , E $\frac{1}{2}$ E $\frac{1}{2}$ SW $\frac{1}{4}$ SW $\frac{1}{4}$ NW $\frac{1}{4}$ , W $\frac{1}{2}$ NE $\frac{1}{4}$ SE $\frac{1}{4}$ SW $\frac{1}{4}$ NW $\frac{1}{4}$ , E $\frac{1}{2}$ NE $\frac{1}{4}$ NW $\frac{1}{4}$ NW $\frac{1}{4}$ SW $\frac{1}{4}$	1/22/51	42	362	89203

*Do Not  
Index  
@ County*

PHOENIX, ARIZONA  
2001 JUL 31 A 11: 23  
RECEIVED  
BLM, AZ STATE OFFICE

STATE OF ARIZONA )  
 )  
COUNTY OF PINAL ) SS.

\*\*\*\*\*

AFFIDAVIT OF RENTAL FEE PAYMENT  
For the period  
September 1, 2001 to August 31, 2002

STATE OF ARIZONA )  
 )  
COUNTY OF MARICOPA ) SS.

Joseph Lévy, being duly sworn, deposes and says that he is a citizen of the United States and more than twenty-one years of age, and resides at 1606 Walnut Street, La Grande, Oregon 97850, in Union County, State of Oregon, and is personally acquainted with the hereinafter described millsite claims situated in the Pioneer Mining District, Pinal County, Arizona, the location notices of which are recorded in the office of the County Recorder of said county as described below:

See Exhibit "A" (7 pages) attached


That the owner of said claims (2 mill sites and 135 lodes formerly known as the Nord claims) is Harborlite Corporation, and that the enclosed "rental fees" of \$100.00 per claim for a total of \$13,700.00 (Thirteen Thousand, Seven Hundred dollars) were paid by Harborlite Corporation, P.O. Box 960, Superior, AZ 85273, for the purpose of complying with the laws of the United States pertaining to assessment of annual work, and that said claims are being held for the purpose of mining (on lode claims) and milling (on millsites) perlite ore which is mined on our lode claims. This "rental fee" is required in accordance with the Act of October 5, 1992 (Public Law 102-381, 106 Stat. 1374, 1378-79) and is in lieu of the requirements for performing assessment work under 30 U.S.C. 28-28e and for filing an annual Affidavit of Labor with the proper office of the Bureau of Land Management as outlined under Section 314(a) and (c) of FLPMA and §3833.2.

DATED this 23 day of July, A.D., 2001

RECEIVED  
B.L.M. STATE OFFICE  
2001 JUL 31 A 11: 23  
PHOENIX, ARIZONA

Joseph Lévy  
Joseph Lévy

Subscribed and sworn before me this 23 day of July, A.D., 2001



Jonna S. True  
Notary Public

EXHIBIT "A"

(page 1)

The following mining claims are located in Pinal County, State of Arizona, the location notices of which are recorded in the office of the County Recorder of said County as described below:

<u>Claim Name</u>	<u>Book/Docket</u>	<u>Page(s)</u>	<u>B.L.M. Serial #</u>
ROSEMARIE No. 6 Exception lode (situate in Sec.8)	507	87	A MC 66079
Candy Rock Fraction lode (situate in Sec. 16)	1556	712-713	A MC 289764
Lucero millsite (situate in Sec. 4)	1786	558-559	A MC 319070
Cynthia & John millsite (situate in Sec. 4)	893	426-427	A MC 94571

*Do Not Index  
@ County*

All claims are located in T.2 S., R.12 E., G. & S.R.M.

RECEIVED  
BLM AZ STATE OFFICE  
2001 JUL 31 A 11: 23  
PHOENIX, ARIZONA

EXHIBIT "A"

(page 2)

The following lode mining claims are located in Secs. 8 & 9, T.2 S., R.12 E., Gila & Salt River Meridian, County of Pinal, State of Arizona:

<u>Lode Claim Name</u>	<u>Recorded</u>		<u>B.L.M. Serial #</u>
	<u>Book</u>	<u>Page</u>	
ROSEMARIE No. 1 Exception Amended	500 507	414 86	A MC 66078
ROSEMARIE No. 7 Exception Amended	500 507	420 88	A MC 66080
ROSEMARIE No. 8 Exception Amended Amended	500 507 Doc. 1082-045	421 89	A MC 66081
ROSEMARIE No. 9 Exception Amended	500 507	422 90	A MC 66082
ROSEMARIE No. 10 Exception Amended	500 507	423 91	A MC 66083
ROSEMARIE No. 12 Exception Amended Amended	500 507 Doc. 1082-047	425 92	A MC 66084
ROSEMARIE No. 13 Exception Amended	500 507	426 93	A MC 66085
ROSEMARIE No. 14 Exception Amended	500 507	427 94	A MC 66086

*Do Not  
Index  
@ County*

RECEIVED  
B.L.M. AZ STATE OFFICE  
2001 JUL 31 A 11: 23  
PHOENIX, ARIZONA

EXHIBIT "A"

(page 3)

The following mining claims are located in Secs. 27, 28, 32, 33 & 34, T.2 S., R.12 E., and Secs. 3 & 4, T.3 S., R12 E., Gila & Salt River Meridian, County of Pinal, State of Arizona:

<u>Lode Claim Name</u>	<u>Book</u>	<u>Recorded</u>	<u>Page</u>	<u>B.L.M. Serial #</u>
Hal #1	1382		220-221	A MC 259557
Hal #2	1382		222-223	A MC 259558
Hal #3	1382		224-225	A MC 259559
Hal #4	1382		226-227	A MC 259560
Hal #5	1382		228-229	A MC 259561
Hal #6	1382		230-231	A MC 259562
Hal #7	1382		232-233	A MC 259563
Hal #8	1382		234-235	A MC 259564
Hal #9	1382		236-237	A MC 259565
Hal #10	1382		238-239	A MC 259566
Hal #11	1382		240-241	A MC 259567
Hal #12	1382		242-243	A MC 259568
Hal #13	1382		244-245	A MC 259569
Hal #14	1382		246-247	A MC 259570
Hal #15	1382		248-249	A MC 259571
Hal #16	1382		250-251	A MC 259572
Hal #17	1382		252-253	A MC 259573
Hal #18	1382		254-255	A MC 259574
Hal #19	1382		256-257	A MC 259575
Hal #20	1382		258-259	A MC 259576
Hal #21	1382		260-261	A MC 259577
Hal #22	1382		262-263	A MC 259578
Hal #23	1382		264-265	A MC 259579
Hal #24	1382		266-267	A MC 259580
Hal #25	1382		268-269	A MC 259581
Hal #26	1382		270-271	A MC 259582
Hal #27	1382		272-273	A MC 259583
Hal #28	1832		274-275	A MC 259584
Hal #29	1382		276-277	A MC 259585
Hal #30	1382		278-279	A MC 259586
Hal #31	1382		280-281	A MC 259587
Hal #32	1382		282-283	A MC 259588
Hal #33	1382		284-285	A MC 259589
Hal #34	1382		286-287	A MC 259590
Hal #35	1382		288-289	A MC 259591
Hal #36	1382		290-291	A MC 259592
Tekoa #9	1382		410-411	A MC 259652
Tekoa #10	1382		412-413	A MC 259653
Tekoa #11	1382		414-415	A MC 259654
Tekoa #12	1382		416-417	A MC 259655
Tekoa #13	1382		418-419	A MC 259656

BLM. RECEIVED  
 STATE OFFICE  
 2001 JUL 31 A 11:23  
 PHOENIX, ARIZONA

Do Not Index  
 @ County

EXHIBIT "A"

(page 4)

The following mining claims are located in Sec. 16, 17 & 20, T.2 S., R.12 E., Gila & Salt River Meridian, County of Pinal, State of Arizona:

<u>Lode Claim Name</u>	<u>Book</u>	<u>Recorded Page</u>	<u>B.L.M. Serial #</u>
Magic #1	1382	292-293	A MC 259593
Magic #2	1382	294-295	A MC 259594
Magic #3	1382	296-297	A MC 259595
Magic #4	1382	298-299	A MC 259596
Magic #5	1382	300-301	A MC 259597
Magic #6	1382	302-303	A MC 259598
Magic #7	1382	304-305	A MC 259599
Magic #8	1382	306-307	A MC 259600
Magic #9	1382	308-309	A MC 259601
Magic #10	1382	310-311	A MC 259602
Magic #11	1382	312-313	A MC 259603
Magic #12	1382	314-315	A MC 259604
Magic #13	1382	316-317	A MC 259605
Magic #14	1382	318-319	A MC 259606
Magic #15	1382	320-321	A MC 259607
Magic #23	1382	336-337	A MC 259615
Magic #24	1382	338-339	A MC 259616
Magic #25	1382	340-341	A MC 259617
Magic #26	1382	342-343	A MC 259618
Magic #27	1556	710-711	A MC 289765

*Do Not Index  
@ County*

PHOENIX, ARIZONA

2001 JUL 31 A 11: 23

RECEIVED  
B.L.M. AZ STATE OFFICE



EXHIBIT "A"

(page 5)

The following mining claims are located in Sec. 12, T.2 S., R.11 E. and Secs. 7 & 8, T.2 S., R.12 E., Gila & Salt River Meridian, County of Pinal, State of Arizona:

<u>Lode Claim Name</u>	<u>Book</u>	<u>Recorded</u> <u>Page</u>	<u>B.L.M. Serial #</u>
Seattle #1	1382	344-345	A MC 259619
Seattle #2	1382	346-347	A MC 259620
Seattle #3	1382	348-349	A MC 259621
Seattle #4	1382	350-351	A MC 259622
Seattle #5	1382	352-353	A MC 259623
Seattle #6	1382	354-355	A MC 259624
Seattle #7	1382	356-357	A MC 259625
Seattle #8	1382	358-359	A MC 259626
Seattle #9	1382	360-361	A MC 259627
Seattle #10	1382	362-363	A MC 259628
Seattle #11	1382	364-365	A MC 259629
Seattle #12	1382	366-367	A MC 259630
Seattle #13	1382	368-369	A MC 259631
Seattle #14	1382	370-371	A MC 259632
Seattle #15	1382	372-373	A MC 259633
Seattle #16	1382	374-375	A MC 259634
Seattle #17	1382	376-377	A MC 259635
Seattle #18	1382	378-379	A MC 259636
Seattle #19	1382	380-381	A MC 259637
Seattle #20	1382	382-383	A MC 259638
Seattle #21	1382	384-385	A MC 259639
Seattle #22	1382	386-387	A MC 259640
Seattle #23	1382	388-389	A MC 259641
Seattle #24	1382	390-391	A MC 259642
Seattle #25	1382	392-393	A MC 259643

*Do Not Index  
@ County*

PHOENIX, ARIZONA

2001 JUL 31 11:23

RECEIVED  
B.L.M. AZ STATE OFFICE

EXHIBIT "A"

(page 6)

The following mining claims are located in Secs. 8, 17 and 18, T.2 S., R.12 E., Gila & Salt River Meridian, County of Pinal, State of Arizona:

<u>Lode Claim Name</u>	<u>Recorded</u>		<u>B.L.M. Serial #</u>
	<u>Book</u>	<u>Page</u>	
Sil-Flo No. 1	1420	465-466	A MC 265778
Sil-Flo No. 2	1420	467-468	A MC 265779
Sil-Flo No. 3	1420	469-470	A MC 265780
Sil-Flo No. 4	1420	471-472	A MC 265781
Sil-Flo No. 5	1420	473-474	A MC 265782
Sil-Flo No. 6	1420	475-476	A MC 265783
Sil-Flo No. 7	1420	477-478	A MC 265784
Sil-Flo No. 8	1420	479-480	A MC 265785
Sil-Flo No. 9	1420	481-482	A MC 265786
Sil-Flo No. 10	1420	483-484	A MC 265787
Sil-Flo No. 11	1420	485-486	A MC 265788
Sil-Flo No. 12	1420	487-488	A MC 265789
Sil-Flo No. 13	1420	489-490	A MC 265790
Sil-Flo No. 14	1420	491-492	A MC 265791
Sil-Flo No. 15	1420	493-494	A MC 265792
Sil-Flo No. 16	1420	495-496	A MC 265793
Sil-Flo No. 17	1420	497-498	A MC 265794
Sil-Flo No. 18	1420	499-500	A MC 265795

*Do Not Index  
@ County*

PHOENIX, ARIZONA  
2001 JUL 31 A 11: 23  
RECEIVED  
B.L.M. AZ STATE OFFICE

EXHIBIT "A"

(page 7)

The following mining claims are located in Secs. 15, 16, 21 and 22, T.2 S., R.12 E., Gila & Salt River Meridian, County of Pinal, State of Arizona:

<u>Lode Claim Name</u>	<u>Recorded</u>		<u>B.L.M. Serial #</u>
	<u>Book</u>	<u>Page</u>	
Sil-Flo No. 19	1420	501-502	A MC 265796
Sil-Flo No. 20	1420	503-504	A MC 265797
Sil-Flo No. 21	1420	505-506	A MC 265798
Sil-Flo No. 22	1420	507-508	A MC 265799
Sil-Flo No. 23	1420	509-510	A MC 265800
Sil-Flo No. 24	1420	511-512	A MC 265801
Sil-Flo No. 25	1420	513-514	A MC 265802
Sil-Flo No. 26	1420	515-516	A MC 265803
Sil-Flo No. 27	1420	517-518	A MC 265804
Sil-Flo No. 28	1420	519-520	A MC 265805
Sil-Flo No. 29	1420	521-522	A MC 265806
Sil-Flo No. 30	1420	523-524	A MC 265807
Sil-Flo No. 31	1420	525-526	A MC 265808
Sil-Flo No. 32	1420	527-528	A MC 265809
Sil-Flo No. 33	1420	529-530	A MC 265810
Sil-Flo No. 34	1420	531-532	A MC 265811
Sil-Flo No. 35	1420	533-534	A MC 265812
Sil-Flo No. 36	1396	458-459	A MC 262396
Amended	1420	535-536	
Sil-Flo No. 37	1396	460-461	A MC 262397
Amended	1420	537-538	
Volcano No. 12R	1396	462-463	A MC 262398
Amended	1420	539-540	
(Amended name -- Sil Flo No. 38)			
Sil-Flo No. 39	1420	541-542	A MC 265813

*Do Not Index  
@ County*

PHOENIX, ARIZONA

2001 JUL 31 A 11: 24

RECEIVED  
BLM. STATE OFFICE

Receipt #: 159514

Amount Received: \$ 16,900

Date: 7/28/00

Transaction #: 172523

Lead #: 321062, 319070,  
317479, 303417, 301847,  
289764, 265778, 262396,  
259557, 245404, 94561,  
90404, 89202, 87677,  
66074.

AMC #	Code	\$\$\$\$
66077 - 66084	482	1000
87677 - 87685	482	900
89203	482	100
90406 - 90414	482	900
94571	482	100
245404 - 245411	482	800
259557 - 259607	482	5100
259652 - 259656	482	500
259615 - 259643	482	2900
262396 - 262398	482	300
265778 - 265813	482	3600
289764 - 289765	482	200
301847	482	100
303417	482	100
317479	482	100

AMC #	Code	\$\$\$\$
319070	482	100
321062	482	100

Total: \$ 16,900

- 480---POL-----\$5
- 481---NOI-----\$5
- 482---Maint.---\$100
- 396---Trf.-----\$5
- 635---Amd.-----\$5
- 379---Refund

Entered: [Signature] 7/31/00  
Date

Verified: [Signature] 8-1-00  
Date

Sent to Accounts: 8-1-00  
Date

Earned by Accounts: \_\_\_\_\_  
Date



# WORLD MINERALS

World Minerals Inc.  
Post Office Box 287  
1501 6th Street  
LaGrande, OR 97850  
Tel: 541-963-3987  
Fax: 541-963-3995

July 30, 2000

U.S. Department of the Interior  
Bureau of Land Management  
Attn: Public Room  
222 N. Central Avenue  
Phoenix, AZ 85004

Gentlemen:

Enclosed are five (5) "Affidavit of Rental Fee Payment" for the period September 1, 2000 to August 31, 2001 with Exhibits "A" attached. These Affidavits pertain to the claims of Harborlite Corporation as follows:

Harborlite – 2 lodes, 1 mill site  
Bobbie Jo – 10 lodes  
Guzman – 9 lodes, 10 placers  
Nord 135 lodes, 2 mill sites

We are enclosing our check in the amount of \$16,900.00 representing the fee for filing based on \$100.00 per claim rental fees for these 169 claims. Please acknowledge receipt of these rental fees.

Sincerely,  
WORLD MINERALS INC.

Joseph Lévy  
Chief Geologist

JL/jst

Enclosures

Cc: J. Carraher

PHOENIX, ARIZONA

2000 JUL 28 A 9:06

RECEIVED  
BLM, AZ STATE OFFICE

STATE OF ARIZONA )  
 )  
COUNTY OF PINAL ) SS.

\*\*\*\*\*

AFFIDAVIT OF RENTAL FEE PAYMENT  
For the period  
September 1, 2000 to August 31, 2001

RECEIVED  
BLM STATE OFFICE  
2000 JUL 28 A 9:06  
PUEBLO, ARIZONA

STATE OF ARIZONA )  
 )  
COUNTY OF MARICOPA ) SS.

Joseph Lévy, being duly sworn, deposes and says that he is a citizen of the United States and more than twenty-one years of age, and resides at 1606 Walnut Street, La Grande, Oregon 97850, in Union County, State of Oregon, and is personally acquainted with the hereinafter described mining claims situated in the Pioneer Mining District, Pinal County, Arizona, the location notices of which are recorded in the office of the County Recorder of said county as described below:


See Exhibit "A" attached

That the owner of said claims (2 lode mining claims and 1 millsite) is Harborlite Corporation, and that the enclosed "rental fees" of \$100.00 per claim for a total of \$300.00 (Three Hundred dollars) were paid by Harborlite Corporation, P.O. Box 960, Superior, AZ 85273, for the purpose of complying with the laws of the United States pertaining to assessment of annual work, and that said lode claims are being held for the valuable mineral contained therein and the millsite for the purpose of enhancing a fines containment area in conjunction with the mining operation. This "rental fee" is required in accordance with the Act of October 5, 1992 (Public Law 102-381, 106 Stat. 1374, 1378-79) and is in lieu of the requirements for performing assessment work under 30 U.S.C. 28-28e and for filing an annual Affidavit of Labor with the proper office of the Bureau of Land Management as outlined under Section 314(a) and (c) of FLPMA and §3833.2.

DATED this 11 day of July, A.D., 2000

Joseph Lévy  
Joseph Lévy

Subscribed and sworn before me this 11<sup>th</sup> day of July, A.D., 2000



Jonna S. True  
Notary Public

EXHIBIT "A"

The following mining claims are located in Secs. 4, 8 & 9, T.2 S., R.12 E., G. & S.R.M., Pioneer Mining District, Pinal County, State of Arizona, the Location Notices are recorded in the office of the County Recorder of said county as described below:

<u>Claim Name</u>	<u>Docket</u>	<u>Page(s)</u>	<u>B.L.M. Serial #</u>
Forgotten Wedge lode	<del>374</del>	<del>548</del>	A MC 66077 -
MARY T. FRACTION lode	1668	450-451	A MC 303417 -
HARBORLITE MILLSITE NO. 3A Amended	<del>1781</del> <del>1797</del>	<del>639-640</del> <del>124-125</del>	A MC 317479 -

*Do Not Index  
@ County*

RECEIVED  
 B.L.M. STATE OFFICE  
 2000 JUL 28 A 9:06  
 PINAL COUNTY, ARIZONA

**ENTERED INTO COMPUTER**

*J 7/31/00*

**VERIFIED**

*X 8-1-00*

*(3) KC*

STATE OF ARIZONA )  
 )  
COUNTY OF PINAL ) SS.

\*\*\*\*\*

AFFIDAVIT OF RENTAL FEE PAYMENT  
For the period  
September 1, 2000 to August 31, 2001

RECEIVED  
B.L.M. STATE OFFICE  
2000 JUL 28 A 9:07  
TUCSON, ARIZONA


STATE OF ARIZONA )  
 )  
COUNTY OF MARICOPA ) SS.

Joseph Lévy, being duly sworn, deposes and says that he is a citizen of the United States and more than twenty-one years of age, and resides at 1606 Walnut Street, La Grande, Oregon 97850, in Union County, State of Oregon, and is personally acquainted with the hereinafter described millsite claims situated in the Pioneer Mining District, Pinal County, Arizona, the location notices of which are recorded in the office of the County Recorder of said county as described below:


See Exhibit "A" (7 pages) attached

That the owner of said claims (2 mill sites and 135 lodes formerly known as the Nord claims) is Harborlite Corporation, and that the enclosed "rental fees" of \$100.00 per claim for a total of \$13,700.00 (Thirteen Thousand, Seven Hundred dollars) were paid by Harborlite Corporation, P.O. Box 960, Superior, AZ 85273, for the purpose of complying with the laws of the United States pertaining to assessment of annual work, and that said claims are being held for the purpose of mining (on lode claims) and milling (on millsites) perlite ore which is mined on our lode claims. This "rental fee" is required in accordance with the Act of October 5, 1992 (Public Law 102-381, 106 Stat. 1374, 1378-79) and is in lieu of the requirements for performing assessment work under 30 U.S.C. 28-28e and for filing an annual Affidavit of Labor with the proper office of the Bureau of Land Management as outlined under Section 314(a) and (c) of FLPMA and §3833.2.

DATED this 11 day of July, A.D., 2000

  
Joseph Lévy

Subscribed and sworn before me this 11<sup>th</sup> day of July, A.D., 2000



  
Notary Public



EXHIBIT "A"

(page 1)

The following mining claims are located in Pinal County, State of Arizona, the location notices of which are recorded in the office of the County Recorder of said County as described below:

<u>Claim Name</u>	<u>Book/Docket</u>	<u>Page(s)</u>	<u>B.L.M. Serial #</u>
ROSEMARIE No. 6 Exception lode (situate in Sec.8)	<del>507</del>	<del>87</del>	A MC 66079 x
Candy Rock Fraction lode (situate in Sec. 16)	1556	712-713	A MC 289764 -
Lucero millsite (situate in Sec. 4)	1786	558-559	A MC 319070 -
Cynthia & John millsite (situate in Sec. 4)	993	426-427	A MC 94571 -

*Do Not  
Index @  
County*

All claims are located in T.2 S., R.12 E., G. & S.R.M.

*(4) KC*

ENTERED INTO COMPUTER

*L 7/31/00*

VERIFIED

*for 8-1-00*

PINAL COUNTY ARIZONA  
2000 JUL 28 A 9:07  
B.L.M. COUNTY OFFICE

STATE OF ARIZONA )  
 ) SS.  
COUNTY OF PINAL )

\*\*\*\*\*

AFFIDAVIT OF RENTAL FEE PAYMENT  
For the period  
September 1, 2000 to August 31, 2001

STATE OF ARIZONA )  
 ) SS.  
COUNTY OF MARICOPA )

RECEIVED  
B.L.M. AZ STATE OFFICE  
2000 JUL 29 A  
PINAL COUNTY, ARIZONA

Joseph Lévy, being duly sworn, deposes and says that he is a citizen of the United States and more than twenty-one years of age, and resides at 1606 Walnut Street, La Grande, Oregon 97850, in Union County, State of Oregon, and is personally acquainted with the hereinafter described mining claims situated in the Pioneer Mining District, Pinal County, Arizona, the location notices of which are recorded in the office of the County Recorder of said county as described below:

See Exhibit "A" attached


That the owner of said claims (10 lode mining claims) is Lewis and Thomas Williams, and that the enclosed "rental fees" of \$100.00 per claim for a total of \$1,000.00 (One Thousand dollars) were paid by Harborlite Corporation, P.O. Box 960, Superior, AZ 85273, for the purpose of complying with the laws of the United States pertaining to assessment of annual work, and that said claims are being held for the valuable mineral contained therein. This "rental fee" is required in accordance with the Act of October 5, 1992 (Public Law 102-381, 106 Stat. 1374, 1378-79) and is in lieu of the requirements for performing assessment work under 30 U.S.C. 28-28e and for filing an annual Affidavit of Labor with the proper office of the Bureau of Land Management as outlined under Section 314(a) and (c) of FLPMA and §3833.2.

These "rental fees" are being submitted to cover mining claims comprising a contiguous group.

DATED this 11 day of July, A.D., 2000

*Joseph Lévy*  
Joseph Lévy

Subscribed and sworn before me this 11<sup>th</sup> day of July, A.D., 2000



*Jonna S. True*  
Notary Public

EXHIBIT "A"

<u>Lode Claim Name</u>	<u>Loc. Date</u>	<u>Book</u>	<u>Pinal County</u>		<u>B.L.M. Data</u>		<u>Locator</u>
			<u>Page(s)</u>	<u>Filing Date</u>	<u>Serial No.</u>	<u>Date</u>	
Bobbie Jo Perlite No. 1 Amended	10/6/85 1/11/90	<del>1314 1651</del>	459-60 501-02	<del>10/7/85 1/15/90</del>	A MC 245404	11/4/85 2/8/90	Thomas Williams
Bobbie Jo Perlite No. 2 Amended	10/6/85 1/11/90	<del>1314 1651</del>	457-58 503-04	<del>10/7/85 1/15/90</del>	A MC 245405	11/4/85 2/8/90	Thomas Williams
Bobbie Jo Perlite No. 3	10/6/85	1314	455-56	10/7/85	A MC 245406	11/4/85	Thomas Williams
Bobbie Jo Perlite No. 4	10/12/85	1315	788-89	10/15/85	A MC 245407	11/4/85	Thomas Williams
Bobbie Jo Perlite No. 5	10/12/85	1315	790-91	10/15/85	A MC 245408	11/4/85	Thomas Williams
Bobbie Jo Perlite No. 6	10/12/85	1315	792-93	10/15/85	A MC 245409	11/4/85	Thomas Williams
Bobbie Jo Perlite No. 7	10/12/85	1315	796-97	10/15/85	A MC 245410	11/4/85	Thomas Williams
Bobbie Jo Perlite No. 8	10/12/85	1315	794-95	10/15/85	A MC 245411	11/4/85	Thomas Williams
B J No. 9	2/10/90	1657	523-24	2/20/90	A MC 301847 -	3/2/90	Lewis Williams
B & J No. 10	4/8/92	1817	118-19	4/9/92	A MC 321062 -	4/30/92	Lewis Williams

Do Not Index  
@ County

(10) KC

RECEIVED  
BLM STATE OFFICE  
1000 JUL 28 A 9:06  
PHOENIX ARIZONA  
ENTERED INTO SYSTEMS  
7/31/08

VERIFIED  
8/1/00

STATE OF ARIZONA )  
 )  
COUNTY OF PINAL ) SS.

\*\*\*\*\*

AFFIDAVIT OF RENTAL FEE PAYMENT  
For the period  
September 1, 2000 to August 31, 2001

STATE OF ARIZONA )  
 )  
COUNTY OF MARICOPA ) SS.

RECEIVED  
B.L.M. STATE OFFICE  
2000 JUL 28 A 9:00  
TOMBHAWK, ARIZONA

Joseph Lévy, being duly sworn, deposes and says that he is a citizen of the United States and more than twenty-one years of age, and resides at 1606 Walnut Street, La Grande, Oregon 97850, in Union County, State of Oregon, and is personally acquainted with the hereinafter described mining claims situated in the Pioneer Mining District, Pinal County, Arizona, the location notices of which are recorded in the office of the County Recorder of said county as described below:

See Exhibit "A" attached

That the owner of said claims (9 "Guzman" lode mining claims) is Harborlite Corporation, P.O. Box 960, Superior, AZ 85273, and that the enclosed "rental fees" of \$100.00 per claim for a total of \$900.00 (Nine Hundred dollars) were paid by Harborlite Corporation, for the purpose of complying with the laws of the United States pertaining to assessment of annual work, and that said claims are being held for the valuable mineral contained therein. This "rental fee" is required in accordance with the Act of October 5, 1992 (Public Law 102-381, 106 Stat. 1374, 1378-79) and is in lieu of the requirements for performing assessment work under 30 U.S.C. 28-28e and for filing an annual Affidavit of Labor with the proper office of the Bureau of Land Management as outlined under Section 314(a) and (c) of FLPMA and §3833.2.

These "rental fees" are being submitted to cover mining claims comprising a contiguous group.

DATED this 11 day of July, A.D., 2000

*Joseph Lévy*  
Joseph Lévy

Subscribed and sworn before me this 11<sup>th</sup> day of July, A.D., 2000



*Jonna S. True*  
Notary Public

EXHIBIT "A"

The following mining claims are located in Sections 8 & 9, T.2 S., R.12 E., Gila & Salt River Meridian, County of Pinal, State of Arizona and are duly recorded as indicated below, at the office of the County Recorder, Pinal County, Arizona:

<u>Lode Name</u>	<u>Book</u>	<u>Page(s)</u>	<u>B.L.M. Serial #</u>	<u>Location Date</u>
I-DO-IT	53	414	A MC 87677	4/13/45
Amended	443	89		
2 <sup>nd</sup> Amended	1618	373-374		
LA CHOLLA	54	119	A MC 87678	12/17/45
Amended	1618	375-376		
HAVALINA No. 2	53	428	A MC 87679	6/04/45
Amended	443	88		
2 <sup>nd</sup> Amended	1618	381-382		
HAVALINA	53	427	A MC 87680	4/11/45
Amended	1618	379-380		
DIVIDE	54	117	A MC 87681	12/06/45
Amended	443	90		
2 <sup>nd</sup> Amended	1618	383-384		
LOOK-OUT-WEDGE	54	351	A MC 87682	3/29/46
Amended	443	91		
2 <sup>nd</sup> Amended	1618	385-386		
ATOMIC BOMB	54	48	A MC 87683	11/13/45
Amended	1618	377-378		
CRUZALITE	488	246	A MC 87684	11/04/65
Amended	1618	387-388		
MARKIE'S FRACTION	267	500	A MC 87685	5/01/60
Amended	1618	389-390		

*Do Not Index  
@ County*

ENTERED INTO COMPUTER

*L 7/31/00*

VERIFIED

*So 8/1/00*

*(9) KC*

RECORDED

2000 JUL 28 A 9:06

RECORDED  
B.L.M. CLAIMS OFFICE

STATE OF ARIZONA )  
 )  
COUNTY OF PINAL ) SS.

\*\*\*\*\*

AFFIDAVIT OF RENTAL FEE PAYMENT  
For the period  
September 1, 2000 to August 31, 2001

STATE OF ARIZONA )  
 )  
COUNTY OF MARICOPA ) SS.

RECORDED  
2001 JUL 28 A 9:05  
B.L.M. LAND MANAGEMENT OFFICE  
PINAL COUNTY, ARIZONA

Joseph Lévy, being duly sworn, deposes and says that he is a citizen of the United States and more than twenty-one years of age, and resides at 1606 Walnut Street, La Grande, Oregon 97850, in Union County, State of Oregon, and is personally acquainted with the hereinafter described mining claims situated in the Pioneer Mining District, Pinal County, Arizona, the location notices of which are recorded in the office of the County Recorder of said county as described below:

See Exhibit "A" attached


That the owner of said claims (10 "Guzman" placer mining claims) is Harborlite Corporation, P.O. Box 960, Superior, AZ 85273, and that the enclosed "rental fees" of \$100.00 per claim for a total of \$1,000.00 (One Thousand dollars) were paid by Harborlite Corporation, for the purpose of complying with the laws of the United States pertaining to assessment of annual work, and that said claims are being held for the valuable mineral contained therein. This "rental fee" is required in accordance with the Act of October 5, 1992 (Public Law 102-381, 106 Stat. 1374, 1378-79) and is in lieu of the requirements for performing assessment work under 30 U.S.C. 28-28e and for filing an annual Affidavit of Labor with the proper office of the Bureau of Land Management as outlined under Section 314(a) and (c) of FLPMA and §3833.2.

These "rental fees" are being submitted to cover mining claims comprising a contiguous group.

DATED this 11 day of July, A.D., 2000

*Joseph Lévy*  
\_\_\_\_\_  
Joseph Lévy

Subscribed and sworn before me this 11<sup>th</sup> day of July, A.D., 2000



*Jonna S. True*  
\_\_\_\_\_  
Notary Public

EXHIBIT "A"

The following mining claims are located in Sections 8 & 16, T.2 S., R.12 E., Gila & Salt River Meridian, County of Pinal, State of Arizona and are duly recorded as indicated below, at the office of the County Recorder, Pinal County, Arizona:

<u>Placer Claim Name</u>	<u>Legal Description</u> <u>Section 8, T2S R12E</u>	<u>Date</u> <u>Located</u>	<u>Pinal County</u>		<u>BLM</u> <u>AMC#</u>
			<u>Book</u>	<u>Page</u>	
Black Eye	W $\frac{1}{2}$ SE $\frac{1}{4}$ SE $\frac{1}{4}$ NW $\frac{1}{4}$ , SW $\frac{1}{4}$ SE $\frac{1}{4}$ NW $\frac{1}{4}$ , W $\frac{1}{2}$ NW $\frac{1}{4}$ SE $\frac{1}{4}$ NW $\frac{1}{4}$	6/26/65	423	121	90407
Blueberry	NE $\frac{1}{4}$ SE $\frac{1}{4}$ NW $\frac{1}{4}$ E $\frac{1}{2}$ NW $\frac{1}{4}$ SE $\frac{1}{4}$ NW $\frac{1}{4}$ E $\frac{1}{2}$ SW $\frac{1}{4}$ NE $\frac{1}{4}$ NW $\frac{1}{4}$	6/26/65	423	116	90406
Dewdrop	N $\frac{1}{2}$ SW $\frac{1}{4}$ NE $\frac{1}{4}$	6/26/65	423	114	90411
Divide	SE $\frac{1}{4}$ SE $\frac{1}{4}$ NW $\frac{1}{4}$ SE $\frac{1}{4}$ , NE $\frac{1}{4}$ NE $\frac{1}{4}$ SW $\frac{1}{4}$ SE $\frac{1}{4}$ , N $\frac{1}{2}$ NW $\frac{1}{4}$ SE $\frac{1}{4}$ SE $\frac{1}{4}$ , NW $\frac{1}{4}$ NE $\frac{1}{4}$ SE $\frac{1}{4}$ SE $\frac{1}{4}$ , S $\frac{1}{2}$ SW $\frac{1}{4}$ NE $\frac{1}{4}$ SE $\frac{1}{4}$ , SW $\frac{1}{4}$ SE $\frac{1}{4}$ NE $\frac{1}{4}$ SE $\frac{1}{4}$	6/26/65	423	122	90414
Havalina	W $\frac{1}{2}$ NE $\frac{1}{4}$ NW $\frac{1}{4}$ SE $\frac{1}{4}$ , SE $\frac{1}{4}$ NW $\frac{1}{4}$ NW $\frac{1}{4}$ SE $\frac{1}{4}$ , N $\frac{1}{4}$ SE $\frac{1}{4}$ NW $\frac{1}{4}$ SE $\frac{1}{4}$ , SE $\frac{1}{4}$ NE $\frac{1}{4}$ NW $\frac{1}{4}$ SE $\frac{1}{4}$ , SW $\frac{1}{4}$ NW $\frac{1}{4}$ NE $\frac{1}{4}$ SE $\frac{1}{4}$ , NW $\frac{1}{4}$ SW $\frac{1}{4}$ NE $\frac{1}{4}$ SE $\frac{1}{4}$	6/26/65	423	117	90408
Havalina No. 1	N $\frac{1}{2}$ NW $\frac{1}{4}$ NW $\frac{1}{4}$ SE $\frac{1}{4}$ , NE $\frac{1}{4}$ NE $\frac{1}{4}$ SW $\frac{1}{4}$ , E $\frac{1}{2}$ NW $\frac{1}{4}$ NE $\frac{1}{4}$ SW $\frac{1}{4}$	6/26/65	423	118	90409
Havalina No. 2	E $\frac{1}{2}$ SE $\frac{1}{4}$ SE $\frac{1}{4}$ NW $\frac{1}{4}$ , SW $\frac{1}{4}$ SW $\frac{1}{4}$ NE $\frac{1}{4}$ , W $\frac{1}{2}$ SE $\frac{1}{4}$ SW $\frac{1}{4}$ NE $\frac{1}{4}$	6/26/65	423	120	90410
I-DO-IT	E $\frac{1}{2}$ SE $\frac{1}{4}$ SW $\frac{1}{4}$ NE $\frac{1}{4}$ , NW $\frac{1}{4}$ SE $\frac{1}{4}$ NE $\frac{1}{4}$ , W $\frac{1}{2}$ SW $\frac{1}{4}$ SE $\frac{1}{4}$ NE $\frac{1}{4}$	6/26/65	423	119	90412
Look-Out-Wedge	NE $\frac{1}{4}$ NE $\frac{1}{4}$ NW $\frac{1}{4}$ SE $\frac{1}{4}$ , N $\frac{1}{2}$ NW $\frac{1}{4}$ NE $\frac{1}{4}$ SE $\frac{1}{4}$ , SE $\frac{1}{4}$ NW $\frac{1}{4}$ NE $\frac{1}{4}$ SE $\frac{1}{4}$ , W $\frac{1}{2}$ NE $\frac{1}{4}$ NE $\frac{1}{4}$ SE $\frac{1}{4}$ , NE $\frac{1}{4}$ SW $\frac{1}{4}$ NE $\frac{1}{4}$ SE $\frac{1}{4}$ , NW $\frac{1}{4}$ SE $\frac{1}{4}$ NE $\frac{1}{4}$ SE $\frac{1}{4}$	6/26/65	423	123	90413
<u>Section 16, T2S R12E</u>					
Self Protection	SW $\frac{1}{4}$ NE $\frac{1}{4}$ SW $\frac{1}{4}$ NW $\frac{1}{4}$ , W $\frac{1}{2}$ SE $\frac{1}{4}$ SW $\frac{1}{4}$ NW $\frac{1}{4}$ , NW $\frac{1}{4}$ NE $\frac{1}{4}$ NW $\frac{1}{4}$ SW $\frac{1}{4}$ , W $\frac{1}{2}$ E $\frac{1}{2}$ NE $\frac{1}{4}$ SW $\frac{1}{4}$ NW $\frac{1}{4}$ , E $\frac{1}{2}$ NW $\frac{1}{4}$ NE $\frac{1}{4}$ SW $\frac{1}{4}$ NW $\frac{1}{4}$ , E $\frac{1}{2}$ SE $\frac{1}{4}$ NW $\frac{1}{4}$ SW $\frac{1}{4}$ NW $\frac{1}{4}$ , E $\frac{1}{2}$ E $\frac{1}{2}$ SW $\frac{1}{4}$ SW $\frac{1}{4}$ NW $\frac{1}{4}$ , W $\frac{1}{2}$ NE $\frac{1}{4}$ SE $\frac{1}{4}$ SW $\frac{1}{4}$ NW $\frac{1}{4}$ , E $\frac{1}{2}$ NE $\frac{1}{4}$ NW $\frac{1}{4}$ NW $\frac{1}{4}$ SW $\frac{1}{4}$	1/22/51	42	362	89203

*Do Not  
Index  
@ County*

ENTERED INTO COMPUTER

*X 7/31/00*

VERIFIED

*Apr 8 - 1-00*

*(10) KC*

RECORDED

2000 JUL 28 A 9:07

BLM STATE OFFICE

EXHIBIT "A"

(page 2)

The following lode mining claims are located in Secs. 8 & 9, T.2 S., R.12 E., Gila & Salt River Meridian, County of Pinal, State of Arizona:

<u>Lode Claim Name</u>	<u>Recorded</u>		<u>B.L.M. Serial #</u>
	<u>Book</u>	<u>Page</u>	
ROSEMARIE No. 1 Exception Amended	<del>500</del> <del>507</del>	<del>414</del> <del>86</del>	A MC 66078
ROSEMARIE No. 7 Exception Amended	<del>500</del> <del>507</del>	<del>420</del> <del>88</del>	A MC 66080
ROSEMARIE No. 8 Exception Amended Amended	<del>500</del> <del>507</del> Doc. 1082-045	<del>421</del> <del>89</del>	A MC 66081
ROSEMARIE No. 9 Exception Amended	<del>500</del> <del>507</del>	<del>422</del> <del>90</del>	A MC 66082
ROSEMARIE No. 10 Exception Amended	<del>500</del> <del>507</del>	<del>423</del> <del>91</del>	A MC 66083
ROSEMARIE No. 12 Exception Amended Amended	<del>500</del> <del>507</del> Doc. 1082-047	<del>425</del> <del>92</del>	A MC 66084
ROSEMARIE No. 13 Exception Amended	<del>500</del> <del>507</del>	<del>426</del> <del>93</del>	A MC 66085
ROSEMARIE No. 14 Exception Amended	<del>500</del> <del>507</del>	<del>427</del> <del>94</del>	A MC 66086

*Do NOT Index @ County*

**ENTERED INTO COMPUTER**

*7/31/00*

*(8) KC*

**VERIFIED**

*7/31/00*

ARIZONA

2008 JUL 28 A 9:07

BLM FIELD OFFICE



EXHIBIT "A"

(page 3)

The following mining claims are located in Secs. 27, 28, 32, 33 & 34, T.2 S., R.12 E., and Secs. 3 & 4, T.3 S., R12 E., Gila & Salt River Meridian, County of Pinal, State of Arizona:

<u>Lode Claim Name</u>	<u>Book</u>	<u>Recorded</u>	<u>Page</u>	<u>B.L.M. Serial #</u>
Hal #1	1382		220-221	A MC 259557
Hal #2	1382		222-223	A MC 259558
Hal #3	1382		224-225	A MC 259559
Hal #4	1382		226-227	A MC 259560
Hal #5	1382		228-229	A MC 259561
Hal #6	1382		230-231	A MC 259562
Hal #7	1382		232-233	A MC 259563
Hal #8	1382		234-235	A MC 259564
Hal #9	1382		236-237	A MC 259565
Hal #10	1382		238-239	A MC 259566
Hal #11	1382		240-241	A MC 259567
Hal #12	1382		242-243	A MC 259568
Hal #13	1382		244-245	A MC 259569
Hal #14	1382		246-247	A MC 259570
Hal #15	1382		248-249	A MC 259571
Hal #16	1382		250-251	A MC 259572
Hal #17	1382		252-253	A MC 259573
Hal #18	1382		254-255	A MC 259574
Hal #19	1382		256-257	A MC 259575
Hal #20	1382		258-259	A MC 259576
Hal #21	1382		260-261	A MC 259577
Hal #22	1382		262-263	A MC 259578
Hal #23	1382		264-265	A MC 259579
Hal #24	1382		266-267	A MC 259580
Hal #25	1382		268-269	A MC 259581
Hal #26	1382		270-271	A MC 259582
Hal #27	1382		272-273	A MC 259583
Hal #28	1832		274-275	A MC 259584
Hal #29	1382		276-277	A MC 259585
Hal #30	1382		278-279	A MC 259586
Hal #31	1382		280-281	A MC 259587
Hal #32	1382		282-283	A MC 259588
Hal #33	1382		284-285	A MC 259589
Hal #34	1382		286-287	A MC 259590
Hal #35	1382		288-289	A MC 259591
Hal #36	1382		290-291	A MC 259592
Tekoa #9	1382		410-411	A MC 259652
Tekoa #10	1382		412-413	A MC 259653
Tekoa #11	1382		414-415	A MC 259654
Tekoa #12	1382		416-417	A MC 259655
Tekoa #13	1382		418-419	A MC 259656

B.L.M. RECEIVED  
 JUL 28 A 9:07  
 OFFICE  
 ARIZONA

ENTERED INTO COMPUTER  
 7/31/00  
 J

VERIFIED  
 Apr 8-1-00

Do Not  
 Index  
 @ County

(41) Kc

EXHIBIT "A"

(page 4)

The following mining claims are located in Sec. 16, 17 & 20, T.2 S., R.12 E., Gila & Salt River Meridian, County of Pinal, State of Arizona:

<u>Lode Claim Name</u>	<u>Book</u>	<u>Recorded Page</u>	<u>B.L.M. Serial #</u>
Magic #1	1382	292-293	A MC 259593
Magic #2	1382	294-295	A MC 259594
Magic #3	1382	296-297	A MC 259595
Magic #4	1382	298-299	A MC 259596
Magic #5	1382	300-301	A MC 259597
Magic #6	1382	302-303	A MC 259598
Magic #7	1382	304-305	A MC 259599
Magic #8	1382	306-307	A MC 259600
Magic #9	1382	308-309	A MC 259601
Magic #10	1382	310-311	A MC 259602
Magic #11	1382	312-313	A MC 259603
Magic #12	1382	314-315	A MC 259604
Magic #13	1382	316-317	A MC 259605
Magic #14	1382	318-319	A MC 259606
Magic #15	1382	320-321	A MC 259607
Magic #23	1382	336-337	A MC 259615
Magic #24	1382	338-339	A MC 259616
Magic #25	1382	340-341	A MC 259617
Magic #26	1382	342-343	A MC 259618
Magic #27	1556	710-711	A MC 289765

RECEIVED  
BLM FIELD OFFICE  
2000 JUL 28 A 9:07  
PINAL COUNTY ARIZONA

*Do Not Index  
@ County*

*(20) KC*

**ENTERED INTO COMPUTER**

*7/31/00*

**VERIFIED**

*for 8-1-00*

EXHIBIT "A"

(page 5)

The following mining claims are located in Sec. 12, T.2 S., R.11 E. and Secs. 7 & 8, T.2 S., R.12 E., Gila & Salt River Meridian, County of Pinal, State of Arizona:

<u>Lode Claim Name</u>	<u>Book</u>	<u>Recorded Page</u>	<u>B.L.M. Serial #</u>
Seattle #1	1382	344-345	A MC 259619
Seattle #2	1382	346-347	A MC 259620
Seattle #3	1382	348-349	A MC 259621
Seattle #4	1382	350-351	A MC 259622
Seattle #5	1382	352-353	A MC 259623
Seattle #6	1382	354-355	A MC 259624
Seattle #7	1382	356-357	A MC 259625
Seattle #8	1382	358-359	A MC 259626
Seattle #9	1382	360-361	A MC 259627
Seattle #10	1382	362-363	A MC 259628
Seattle #11	1382	364-365	A MC 259629
Seattle #12	1382	366-367	A MC 259630
Seattle #13	1382	368-369	A MC 259631
Seattle #14	1382	370-371	A MC 259632
Seattle #15	1382	372-373	A MC 259633
Seattle #16	1382	374-375	A MC 259634
Seattle #17	1382	376-377	A MC 259635
Seattle #18	1382	378-379	A MC 259636
Seattle #19	1382	380-381	A MC 259637
Seattle #20	1382	382-383	A MC 259638
Seattle #21	1382	384-385	A MC 259639
Seattle #22	1382	386-387	A MC 259640
Seattle #23	1382	388-389	A MC 259641
Seattle #24	1382	390-391	A MC 259642
Seattle #25	1382	392-393	A MC 259643

*Do Not Index @ County*

RECEIVED  
SALT RIVER MERIDIAN OFFICE  
2000 JUL 28 A 9:07  
PINAL COUNTY ARIZONA

ENTERED INTO COMPUTER

*7/31/00*

VERIFIED

*8-1-00*

*(25) KC*

EXHIBIT "A"

(page 6)

The following mining claims are located in Secs. 8, 17 and 18, T.2 S., R.12 E., Gila & Salt River Meridian, County of Pinal, State of Arizona:

<u>Lode Claim Name</u>	<u>Recorded</u>		<u>B.L.M. Serial #</u>
	<u>Book</u>	<u>Page</u>	
Sil-Flo No. 1	1420	465-466	A MC 265778
Sil-Flo No. 2	1420	467-468	A MC 265779
Sil-Flo No. 3	1420	469-470	A MC 265780
Sil-Flo No. 4	1420	471-472	A MC 265781
Sil-Flo No. 5	1420	473-474	A MC 265782
Sil-Flo No. 6	1420	475-476	A MC 265783
Sil-Flo No. 7	1420	477-478	A MC 265784
Sil-Flo No. 8	1420	479-480	A MC 265785
Sil-Flo No. 9	1420	481-482	A MC 265786
Sil-Flo No. 10	1420	483-484	A MC 265787
Sil-Flo No. 11	1420	485-486	A MC 265788
Sil-Flo No. 12	1420	487-488	A MC 265789
Sil-Flo No. 13	1420	489-490	A MC 265790
Sil-Flo No. 14	1420	491-492	A MC 265791
Sil-Flo No. 15	1420	493-494	A MC 265792
Sil-Flo No. 16	1420	495-496	A MC 265793
Sil-Flo No. 17	1420	497-498	A MC 265794
Sil-Flo No. 18	1420	499-500	A MC 265795

*Do Not Index @ County*

PINAL COUNTY, ARIZONA

2003 JUL 28 A 9:01

RECEIVED  
BLM INFORMATION OFFICE

*(18) KC*

ENTERED INTO COMPUTER

*L 7/31/00*

VERIFIED

*X for 8-1-00*

EXHIBIT "A"

(page 7)

The following mining claims are located in Secs. 15, 16, 21 and 22, T.2 S., R.12 E., Gila & Salt River Meridian, County of Pinal, State of Arizona:

<u>Lode Claim Name</u>	<u>Recorded</u>		<u>B.L.M. Serial #</u>
	<u>Book</u>	<u>Page</u>	
Sil-Flo No. 19	1420	501-502	A MC 265796
Sil-Flo No. 20	1420	503-504	A MC 265797
Sil-Flo No. 21	1420	505-506	A MC 265798
Sil-Flo No. 22	1420	507-508	A MC 265799
Sil-Flo No. 23	1420	509-510	A MC 265800
Sil-Flo No. 24	1420	511-512	A MC 265801
Sil-Flo No. 25	1420	513-514	A MC 265802
Sil-Flo No. 26	1420	515-516	A MC 265803
Sil-Flo No. 27	1420	517-518	A MC 265804
Sil-Flo No. 28	1420	519-520	A MC 265805
Sil-Flo No. 29	1420	521-522	A MC 265806
Sil-Flo No. 30	1420	523-524	A MC 265807
Sil-Flo No. 31	1420	525-526	A MC 265808
Sil-Flo No. 32	1420	527-528	A MC 265809
Sil-Flo No. 33	1420	529-530	A MC 265810
Sil-Flo No. 34	1420	531-532	A MC 265811
Sil-Flo No. 35	1420	533-534	A MC 265812
Sil-Flo No. 36	1396	458-459	A MC 262396
Amended	1420	535-536	
Sil-Flo No. 37	1396	460-461	A MC 262397
Amended	1420	537-538	
Volcano No. 12R	1396	462-463	A MC 262398
Amended	1420	539-540	
(Amended name – Sil Flo No. 38)			
Sil-Flo No. 39	1420	541-542	A MC 265813

*Do Not  
Index  
@ County*

**ENTERED INTO COMPUTER**

*7/31/00*

ARIZONA

2000 JUL 28 A 9 07

OFFICE

**VERIFIED**

*8-1-00*

*(21) KC*

**United States Department of the Interior  
Bureau of Land Management**  
BUSINESS & SUPPORT SVCS DIV  
222 N CENTRAL AVE  
PHOENIX, AZ 85004 -2203  
Phone: (602) 417-9200

Receipt	
No:	159514

Transaction #: 172523  
Date of Transaction: 07/28/2000

CUSTOMER: WORLD MINERALS INC  
PO BOX 287  
LAGRANDE, OR 97850

LINE #	QTY	COMMODITY / SUBJECT / ACTION / PRODUCT	REMARKS	UNIT PRICE	TOTAL
1	1	LOCATABLE MINERALS / MINING CLAIMS-ACCOUNTS/UNADJUDICATED / MINING CLAIM MONEY RECEIVED (455)	MAINT 2001 (169)	- n/a -	\$16,900.00
<b>TOTAL:</b>					<b>\$16,900.00</b>

PAYMENT INFORMATION			
1	AMOUNT:	\$16,900.00	POSTMARKED: N/A
	TYPE:	CHECK	RECEIVED: 07/28/2000
	CHECK NO:	65940	
	NAME:	WORLD MINERALS INC PO BOX 287 LAGRANDE OR 97850	

REMARKS

CASE SERIAL NUMBER INFORMATION		
TRNS #	LINE #	CASES
172523	1	AMC66077

This receipt was generated by the automated BLM Collections and Billings System and is a paper representation of a portion of the official electronic record contained therein.



# WORLD MINERALS

87677 94569  
90404 89202  
66076 303417

World Minerals Inc.  
Post Office Box 287  
1501 6th Street  
LaGrande, OR 97850  
Tel: 541-963-3987  
Fax: 541-963-3995

July 30, 1999

259557  
265778  
262396  
245404

317479  
319070  
321062  
289764  
301847

U.S. Department of the Interior  
Bureau of Land Management  
Attn: Public Room  
222 N. Central Avenue  
Phoenix, AZ 85004

Gentlemen:

Enclosed are five (5) "Affidavit of Rental Fee Payment" for the period September 1, 1999 to August 31, 2000 with Exhibits "A" attached. These Affidavits pertain to the claims of Harborlite Corporation as follows:

- Harborlite – 2 lodes, 1 mill site
- Bobbie Jo – 10 lodes
- Guzman – 9 lodes, 10 placers
- Nord 135 lodes, 2 mill sites

We are enclosing our check in the amount of \$16,900.00 representing the fee for filing based on \$100.00 per claim rental fees for these 169 claims. Please acknowledge receipt of these rental fees.

Sincerely,  
WORLD MINERALS INC.

Joseph Lévy  
Chief Geologist

JL/lmc

Enclosures

cc: J. M. Casillas  
L. Lucero

Aug 16 9 34 AM '99

9/14/99  
verified  
sc



**HARBORLITE**® 45156 N. Silver King Road, P.O. Box 960, Superior, Az. 85273

August 18, 1999

U.S. Department of the Interior  
Bureau of Land Management  
Attn: Courtney Davidson  
222 N. Central Avenue  
Phoenix, Az. 85004

Dear Courtney

Enclosed are the Affidavits that should have accompanied check received from Hdqtrs.  
Copy of cover letter for filing is also included. I believe Corporate has included original  
cover letter on W.M. Hdqtrs letter head.

Upon filing would you please send a receipt on payment for completion of our paperwork.

Sincerely,

Louis R. Lucero  
Plant Manager

RECEIVED  
LAND MANAGEMENT  
AUG 20 10 01 AM '99  
STATE OF ARIZONA  
PHOENIX OFFICE



STATE OF ARIZONA )  
 )  
COUNTY OF PINAL ) SS.

RECORDED  
LAND MANAGEMENT  
AUG 20 10 01 AM '99  
OFFICE OF THE COUNTY RECORDER  
PINAL COUNTY ARIZONA

\*\*\*\*\*

AFFIDAVIT OF RENTAL FEE PAYMENT  
For the period  
September 1, 1999 to August 31, 2000

STATE OF ARIZONA )  
 )  
COUNTY OF MARICOPA ) SS.

Joseph Lévy, being duly sworn, deposes and says that he is a citizen of the United States and more than twenty-one years of age, and resides at 1606 Walnut Street, La Grande, Oregon 97850, in Union County, State of Oregon, and is personally acquainted with the hereinafter described mining claims situated in the Pioneer Mining District, Pinal County, Arizona, the location notices of which are recorded in the office of the County Recorder of said county as described below:

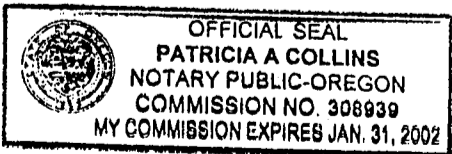
See Exhibit "A" attached

That the owner of said claims (2 lode mining claims and 1 millsite) is Harborlite Corporation, and that the enclosed "rental fees" of \$100.00 per claim for a total of \$300.00 (Three Hundred dollars) were paid by Harborlite Corporation, P.O. Box 960, Superior, AZ 85273, for the purpose of complying with the laws of the United States pertaining to assessment of annual work, and that said lode claims are being held for the valuable mineral contained therein and the millsite for the purpose of enhancing a fines containment area in conjunction with the mining operation. This "rental fee" is required in accordance with the Act of October 5, 1992 (Public Law 102-381, 106 Stat. 1374, 1378-79) and is in lieu of the requirements for performing assessment work under 30 U.S.C. 28-28e and for filing an annual Affidavit of Labor with the proper office of the Bureau of Land Management as outlined under Section 314(a) and (c) of FLPMA and §3833.2.

DATED this 19 day of July, A.D., 1999

Joseph Lévy  
Joseph Lévy

Subscribed and sworn before me this 19 day of July, A.D., 1999



Patricia A. Collins  
Notary Public

EXHIBIT "A"

The following mining claims are located in Secs. 4, 8 & 9, T.2 S., R.12 E., G. & S.R.M., Pioneer Mining District, Pinal County, State of Arizona, the Location Notices are recorded in the office of the County Recorder of said county as described below:

<u>Claim Name</u>	<u>Docket</u>	<u>Page(s)</u>	<u>B.L.M. Serial #</u>
Forgotten Wedge lode	374	545	A MC 66077
MARY T. FRACTION lode	1668	450-451	A MC 303417
HARBORLITE MILLSITE NO. 3A Amended	1781 1797	639-640 124-125	A MC 317479

RECORDED  
AUG 20 10 02 AM '99  
L.M. FRACTION

ENTERED INTO COMPUTER

AUG 13 2001

*LS*

*3-ced*

STATE OF ARIZONA )  
 )  
COUNTY OF PINAL ) SS.

RECORDED  
INDEXED  
AUG 20 10 02 AM '99  
LAND MANAGEMENT

\*\*\*\*\*

AFFIDAVIT OF RENTAL FEE PAYMENT  
For the period  
September 1, 1999 to August 31, 2000

STATE OF ARIZONA )  
 )  
COUNTY OF MARICOPA ) SS.


Joseph Lévy, being duly sworn, deposes and says that he is a citizen of the United States and more than twenty-one years of age, and resides at 1606 Walnut Street, La Grande, Oregon 97850, in Union County, State of Oregon, and is personally acquainted with the hereinafter described mining claims situated in the Pioneer Mining District, Pinal County, Arizona, the location notices of which are recorded in the office of the County Recorder of said county as described below:

See Exhibit "A" attached

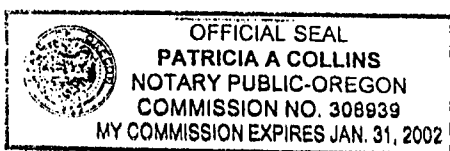
That the owner of said claims (10 lode mining claims) is Lewis and Thomas Williams, and that the enclosed "rental fees" of \$100.00 per claim for a total of \$1,000.00 (One Thousand dollars) were paid by Harborlite Corporation, P.O. Box 960, Superior, AZ 85273, for the purpose of complying with the laws of the United States pertaining to assessment of annual work, and that said claims are being held for the valuable mineral contained therein. This "rental fee" is required in accordance with the Act of October 5, 1992 (Public Law 102-381, 106 Stat. 1374, 1378-79) and is in lieu of the requirements for performing assessment work under 30 U.S.C. 28-28e and for filing an annual Affidavit of Labor with the proper office of the Bureau of Land Management as outlined under Section 314(a) and (c) of FLPMA and §3833.2.

These "rental fees" are being submitted to cover mining claims comprising a contiguous group.

DATED this 19 day of July, A.D., 1999

  
Joseph Lévy

Subscribed and sworn before me this 19 day of July, A.D., 1999



  
Notary Public

EXHIBIT "A"

<u>Lode Claim Name</u>	<u>Loc. Date</u>	<u>Book</u>	<u>Pinal County Page(s)</u>	<u>Filing Date</u>	<u>B.L.M. Data</u>		<u>Locator</u>
					<u>Serial No.</u>	<u>Date</u>	
Bobbie Jo Perlite No. 1	10/6/85	1314	459-60	10/7/85	A MC 245404	11/4/85	Thomas Williams
Amended	1/11/90	1651	501-02	1/15/90		2/8/90	
Bobbie Jo Perlite No. 2	10/6/85	1314	457-58	10/7/85	A MC 245405	11/4/85	Thomas Williams
Amended	1/11/90	1651	503-04	1/15/90		2/8/90	
Bobbie Jo Perlite No. 3	10/6/85	1314	455-56	10/7/85	A MC 245406	11/4/85	Thomas Williams
Bobbie Jo Perlite No. 4	10/12/85	1315	788-89	10/15/85	A MC 245407	11/4/85	Thomas Williams
Bobbie Jo Perlite No. 5	10/12/85	1315	790-91	10/15/85	A MC 245408	11/4/85	Thomas Williams
Bobbie Jo Perlite No. 6	10/12/85	1315	792-93	10/15/85	A MC 245409	11/4/85	Thomas Williams
Bobbie Jo Perlite No. 7	10/12/85	1315	796-97	10/15/85	A MC 245410	11/4/85	Thomas Williams
Bobbie Jo Perlite No. 8	10/12/85	1315	794-95	10/15/85	A MC 245411	11/4/85	Thomas Williams
B J No. 9	2/10/90	1657	523-24	2/20/90	A MC 301847	3/2/90	Lewis Williams
B & J No. 10	4/8/92	1817	118-19	4/9/92	A MC 321062	4/30/92	Lewis Williams

ENTERED INTO COMPUTER

APR 19 1993

*[Handwritten signature]*

RECEIVED  
BUREAU OF  
LAND MANAGEMENT  
Aug 20 10 02 AM '93

STATE OF ARIZONA )  
 )  
COUNTY OF PINAL ) SS.

RECORDED  
AUG 20 10 02 AM '99  
LAND MANAGEMENT  
STATE OF ARIZONA

\*\*\*\*\*

AFFIDAVIT OF RENTAL FEE PAYMENT  
For the period  
September 1, 1999 to August 31, 2000

STATE OF ARIZONA )  
 )  
COUNTY OF MARICOPA ) SS.

Joseph Lévy, being duly sworn, deposes and says that he is a citizen of the United States and more than twenty-one years of age, and resides at 1606 Walnut Street, La Grande, Oregon 97850, in Union County, State of Oregon, and is personally acquainted with the hereinafter described mining claims situated in the Pioneer Mining District, Pinal County, Arizona, the location notices of which are recorded in the office of the County Recorder of said county as described below:

See Exhibit "A" attached

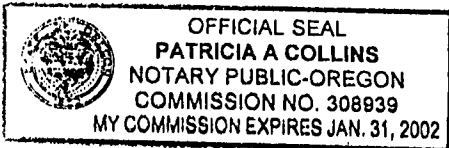
That the owner of said claims (9 "Guzman" lode mining claims) is Harborlite Corporation, P.O. Box 960, Superior, AZ 85273, and that the enclosed "rental fees" of \$100.00 per claim for a total of \$900.00 (Nine Hundred dollars) were paid by Harborlite Corporation, for the purpose of complying with the laws of the United States pertaining to assessment of annual work, and that said claims are being held for the valuable mineral contained therein. This "rental fee" is required in accordance with the Act of October 5, 1992 (Public Law 102-381, 106 Stat. 1374, 1378-79) and is in lieu of the requirements for performing assessment work under 30 U.S.C. 28-28e and for filing an annual Affidavit of Labor with the proper office of the Bureau of Land Management as outlined under Section 314(a) and (c) of FLPMA and §3833.2.

These "rental fees" are being submitted to cover mining claims comprising a contiguous group.

DATED this 19 day of July, A.D., 1999

Joseph Lévy  
Joseph Lévy

Subscribed and sworn before me this 19 day of July, A.D., 1999



Patricia Collins  
Notary Public

EXHIBIT "A"

The following mining claims are located in Sections 8 & 9, T.2 S., R.12 E., Gila & Salt River Meridian, County of Pinal, State of Arizona and are duly recorded as indicated below, at the office of the County Recorder, Pinal County, Arizona:

<u>Lode Name</u>	<u>Book</u>	<u>Page(s)</u>	<u>B.L.M. Serial #</u>	<u>Location Date</u>
I-DO-IT	53	414	A MC 87677	4/13/45
Amended	443	89		
2 <sup>nd</sup> Amended	1618	373-374		
LA CHOLLA	54	119	A MC 87678	12/17/45
Amended	1618	375-376		
HAVALINA No. 2	53	428	A MC 87679	6/04/45
Amended	443	88		
2 <sup>nd</sup> Amended	1618	381-382		
HAVALINA	53	427	A MC 87680	4/11/45
Amended	1618	379-380		
DIVIDE	54	117	A MC 87681	12/06/45
Amended	443	90		
2 <sup>nd</sup> Amended	1618	383-384		
LOOK-OUT-WEDGE	54	351	A MC 87682	3/29/46
Amended	443	91		
2 <sup>nd</sup> Amended	1618	385-386		
ATOMIC BOMB	54	43	A MC 87683	11/13/45
Amended	1618	377-378		
CRUZALITE	438	246	A MC 87684	11/04/65
Amended	1618	387-388		
MARKIE'S FRACTION	267	500	A MC 87685	5/01/60
Amended	1618	389-390		

RECEIVED  
 COUNTY OF PINAL  
 LAND DEPARTMENT  
 AUG 20 10 02 AM '99  
 STATE OF ARIZONA  
 PINAL COUNTY

ENTERED INTO COMPUTER  
 8/18/99 *Lse*

STATE OF ARIZONA )  
COUNTY OF PINAL ) SS.

RECORDED  
BUREAU OF  
LAND MANAGEMENT  
Aug 23 10 02 AM '99  
STATE OF ARIZONA

\*\*\*\*\*

AFFIDAVIT OF RENTAL FEE PAYMENT  
For the period  
September 1, 1999 to August 31, 2000

STATE OF ARIZONA )  
COUNTY OF MARICOPA ) SS.

Joseph Lévy, being duly sworn, deposes and says that he is a citizen of the United States and more than twenty-one years of age, and resides at 1606 Walnut Street, La Grande, Oregon 97850, in Union County, State of Oregon, and is personally acquainted with the hereinafter described mining claims situated in the Pioneer Mining District, Pinal County, Arizona, the location notices of which are recorded in the office of the County Recorder of said county as described below:

See Exhibit "A" attached

That the owner of said claims (10 "Guzman" placer mining claims) is Harborlite Corporation, P.O. Box 960, Superior, AZ 85273, and that the enclosed "rental fees" of \$100.00 per claim for a total of \$1,000.00 (One Thousand dollars) were paid by Harborlite Corporation, for the purpose of complying with the laws of the United States pertaining to assessment of annual work, and that said claims are being held for the valuable mineral contained therein. This "rental fee" is required in accordance with the Act of October 5, 1992 (Public Law 102-381, 106 Stat. 1374, 1378-79) and is in lieu of the requirements for performing assessment work under 30 U.S.C. 28-28e and for filing an annual Affidavit of Labor with the proper office of the Bureau of Land Management as outlined under Section 314(a) and (c) of FLPMA and §3833.2.

These "rental fees" are being submitted to cover mining claims comprising a contiguous group.

DATED this 19 day of July, A.D., 1999

Joseph Lévy  
Joseph Lévy

Subscribed and sworn before me this 19 day of July, A.D., 1999



Patricia A. Collins  
Notary Public

EXHIBIT "A"

The following mining claims are located in Sections 8 & 16, T.2 S., R.12 E., Gila & Salt River Meridian, County of Pinal, State of Arizona and are duly recorded as indicated below, at the office of the County Recorder, Pinal County, Arizona:

<u>Placer Claim Name</u>	<u>Legal Description</u>	<u>Date Located</u>	<u>Pinal County</u>		<u>BLM AMC#</u>
	<u>Section 8, T2S R12E</u>		<u>Book</u>	<u>Page</u>	
Black Eye	W½ SE¼ SE¼ NW¼, SW¼ SE¼ NW¼, W½ NW¼ SE¼ NW¼	6/26/65	423	121	90407
Blueberry	NE¼ SE¼ NW¼ E½ NW¼ SE¼ NW¼ E½ SW¼ NE¼ NW¼	6/26/65	423	116	90406
Dewdrop	N½ SW¼ NE¼	6/26/65	423	114	90411
Divide	SE¼ SE¼ NW¼ SE¼, NE¼ NE¼ SW¼ SE¼, N½ NW¼ SE¼ SE¼, NW¼ NE¼ SE¼ SE¼, S½ SW¼ NE¼ SE¼, SW¼ SE¼ NE¼ SE¼	6/26/65	423	122	90414
Havalina	W½ NE¼ NW¼ SE¼, SE¼ NW¼ NW¼ SE¼, N½ SE¼ NW¼ SE¼, SE¼ NE¼ NW¼ SE¼, SW¼ NW¼ NE¼ SE¼, NW¼ SW¼ NE¼ SE¼	6/26/65	423	117	90408
Havalina No. 1	N½ NW¼ NW¼ SE¼, NE¼ NE¼ SW¼, E½ NW¼ NE¼ SW¼	6/26/65	423	118	90409
Havalina No. 2	E½ SE¼ SE¼ NW¼, SW¼ SW¼ NE¼, W½ SE¼ SW¼ NE¼	6/26/65	423	120	90410
I-DO-IT	E½ SE¼ SW¼ NE¼, NW¼ SE¼ NE¼, W½ SW¼ SE¼ NE¼	6/26/65	423	119	90412
Look-Out-Wedge	NE¼ NE¼ NW¼ SE¼, N½ NW¼ NE¼ SE¼, SE¼ NW¼ NE¼ SE¼, W½ NE¼ NE¼ SE¼, NE¼ SW¼ NE¼ SE¼, NW¼ SE¼ NE¼ SE¼	6/26/65	423	123	90413
<u>Section 16, T2S R12E</u>					
Self Protection	SW¼ NE¼ SW¼ NW¼, W½ SE¼ SW¼ NW¼, NW¼ NE¼ NW¼ SW¼, W½ E½ NE¼ SW¼ NW¼, E½ NW¼ NE¼ SW¼ NW¼, E½ SE¼ NW¼ SW¼ NW¼, E½ E½ SW¼ SW¼ NW¼, W½ NE¼ SE¼ SW¼ NW¼, E½ NE¼ NW¼ NW¼ SW¼	1/22/51	42	362	89203

RECEIVED  
 COUNTY RECORDER  
 PINAL COUNTY, ARIZONA  
 MAY 20 10 02 AM '99

**ENTERED INTO COMPUTER**  
 05 21 1999 *LS*



STATE OF ARIZONA )  
 )  
COUNTY OF PINAL ) SS.

RECEIVED  
NOTARY PUBLIC  
AUG 20 10 02 AM '99  
PINAL COUNTY, ARIZONA

\*\*\*\*\*

AFFIDAVIT OF RENTAL FEE PAYMENT  
For the period  
September 1, 1999 to August 31, 2000


STATE OF ARIZONA )  
 )  
COUNTY OF MARICOPA ) SS.

Joseph Lévy, being duly sworn, deposes and says that he is a citizen of the United States and more than twenty-one years of age, and resides at 1606 Walnut Street, La Grande, Oregon 97850, in Union County, State of Oregon, and is personally acquainted with the hereinafter described millsite claims situated in the Pioneer Mining District, Pinal County, Arizona, the location notices of which are recorded in the office of the County Recorder of said county as described below:

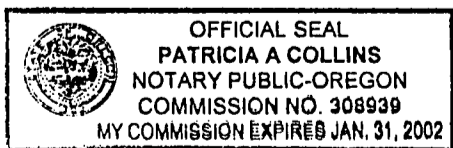
See Exhibit "A" (7 pages) attached

That the owner of said claims (2 mill sites and 135 lodes formerly known as the Nord claims) is Harborlite Corporation, and that the enclosed "rental fees" of \$100.00 per claim for a total of \$13,700.00 (Thirteen Thousand, Seven Hundred dollars) were paid by Harborlite Corporation, P.O. Box 960, Superior, AZ 85273, for the purpose of complying with the laws of the United States pertaining to assessment of annual work, and that said claims are being held for the purpose of mining (on lode claims) and milling (on millsites) perlite ore which is mined on our lode claims. This "rental fee" is required in accordance with the Act of October 5, 1992 (Public Law 102-381, 106 Stat. 1374, 1378-79) and is in lieu of the requirements for performing assessment work under 30 U.S.C. 28-28e and for filing an annual Affidavit of Labor with the proper office of the Bureau of Land Management as outlined under Section 314(a) and (c) of FLPMA and §3833.2.

DATED this 19 day of July, A.D., 1999

  
\_\_\_\_\_  
Joseph Lévy

Subscribed and sworn before me this 19 day of July, A.D., 1999




  
\_\_\_\_\_  
Notary Public

EXHIBIT "A"

(page 1)

The following mining claims are located in Pinal County, State of Arizona, the location notices of which are recorded in the office of the County Recorder of said County as described below:

<u>Claim Name</u>	<u>Book/Docket</u>	<u>Page(s)</u>	<u>B.L.M. Serial #</u>
ROSEMARIE No. 6 Exception lode (situate in Sec.8)	507	87	A MC 66079
Candy Rock Fraction lode (situate in Sec. 16)	1556	712-713	A MC 289764
Lucero millsite (situate in Sec. 4)	1786	558-559	A MC 319070
Cynthia & John millsite (situate in Sec. 4)	993	426-427	A MC 94571

All claims are located in T.2 S., R.12 E., G. & S.R.M.

RECORDED  
INDEXED  
AUG 20 10 02 AM '99  
PINAL COUNTY ARIZONA

ENTERED INTO COMPUTER  
*[Signature]*

EXHIBIT "A"

(page 2)

The following lode mining claims are located in Secs. 8 & 9, T.2 S., R.12 E., Gila & Salt River Meridian, County of Pinal, State of Arizona:

<u>Lode Claim Name</u>	<u>Recorded</u>		<u>B.L.M. Serial #</u>
	<u>Book</u>	<u>Page</u>	
ROSEMARIE No. 1 Exception	500	414	A MC 66078
Amended	507	86	
ROSEMARIE No. 7 Exception	500	420	A MC 66080
Amended	507	88	
ROSEMARIE No. 8 Exception	500	421	A MC 66081
Amended	507	89	
Amended	Doc. 1082-045		
ROSEMARIE No. 9 Exception	500	422	A MC 66082
Amended	507	90	
ROSEMARIE No. 10 Exception	500	423	A MC 66083
Amended	507	91	
ROSEMARIE No. 12 Exception	500	425	A MC 66084
Amended	507	92	
Amended	Doc. 1082-047		
ROSEMARIE No. 13 Exception	500	426	A MC 66085
Amended	507	93	
ROSEMARIE No. 14 Exception	500	427	A MC 66086
Amended	507	94	

RECORDED  
 LAST REGISTERED  
 AUG 20 10 02 AM '99  
 PINAL COUNTY ARIZONA

ENTERED INTO COMPUTER

*L* AUG 18 1999 *S*

8

## EXHIBIT "A"

(page 3)

The following mining claims are located in Secs. 27, 28, 32, 33 & 34, T.2 S., R.12 E., and Secs. 3 & 4, T.3 S., R12 E., Gila & Salt River Meridian, County of Pinal, State of Arizona:

<u>Lode Claim Name</u>	<u>Book</u>	<u>Recorded</u>	<u>Page</u>	<u>B.L.M. Serial #</u>
Hal #1	1382		220-221	A MC 259557
Hal #2	1382		222-223	A MC 259558
Hal #3	1382		224-225	A MC 259559
Hal #4	1382		226-227	A MC 259560
Hal #5	1382		228-229	A MC 259561
Hal #6	1382		230-231	A MC 259562
Hal #7	1382		232-233	A MC 259563
Hal #8	1382		234-235	A MC 259564
Hal #9	1382		236-237	A MC 259565
Hal #10	1382		238-239	A MC 259566
Hal #11	1382		240-241	A MC 259567
Hal #12	1382		242-243	A MC 259568
Hal #13	1382		244-245	A MC 259569
Hal #14	1382		246-247	A MC 259570
Hal #15	1382		248-249	A MC 259571
Hal #16	1382		250-251	A MC 259572
Hal #17	1382		252-253	A MC 259573
Hal #18	1382		254-255	A MC 259574
Hal #19	1382		256-257	A MC 259575
Hal #20	1382		258-259	A MC 259576
Hal #21	1382		260-261	A MC 259577
Hal #22	1382		262-263	A MC 259578
Hal #23	1382		264-265	A MC 259579
Hal #24	1382		266-267	A MC 259580
Hal #25	1382		268-269	A MC 259581
Hal #26	1382		270-271	A MC 259582
Hal #27	1382		272-273	A MC 259583
Hal #28	1832		274-275	A MC 259584
Hal #29	1382		276-277	A MC 259585
Hal #30	1382		278-279	A MC 259586
Hal #31	1382		280-281	A MC 259587
Hal #32	1382		282-283	A MC 259588
Hal #33	1382		284-285	A MC 259589
Hal #34	1382		286-287	A MC 259590
Hal #35	1382		288-289	A MC 259591
Hal #36	1382		290-291	A MC 259592
Tekoa #9	1382		410-411	A MC 259652
Tekoa #10	1382		412-413	A MC 259653
Tekoa #11	1382		414-415	A MC 259654
Tekoa #12	1382		416-417	A MC 259655
Tekoa #13	1382		418-419	A MC 259656

RECEIVED  
LAND OFFICE  
AUG 20 10 03 AM '99

ENTERED INTO COMPUTER

EXHIBIT "A"

(page 4)

The following mining claims are located in Sec. 16, 17 & 20, T.2 S., R.12 E., Gila & Salt River Meridian, County of Pinal, State of Arizona:

<u>Lode Claim Name</u>	<u>Book</u>	<u>Recorded Page</u>	<u>B.L.M. Serial #</u>
Magic #1	1382	292-293	A MC 259593
Magic #2	1382	294-295	A MC 259594
Magic #3	1382	296-297	A MC 259595
Magic #4	1382	298-299	A MC 259596
Magic #5	1382	300-301	A MC 259597
Magic #6	1382	302-303	A MC 259598
Magic #7	1382	304-305	A MC 259599
Magic #8	1382	306-307	A MC 259600
Magic #9	1382	308-309	A MC 259601
Magic #10	1382	310-311	A MC 259602
Magic #11	1382	312-313	A MC 259603
Magic #12	1382	314-315	A MC 259604
Magic #13	1382	316-317	A MC 259605
Magic #14	1382	318-319	A MC 259606
Magic #15	1382	320-321	A MC 259607
Magic #23	1382	336-337	A MC 259615
Magic #24	1382	338-339	A MC 259616
Magic #25	1382	340-341	A MC 259617
Magic #26	1382	342-343	A MC 259618
Magic #27	1556	710-711	A MC 289765

RECEIVED  
 LAND MANAGEMENT  
 Aug 20 10 03 AM '99  
 STATE OF ARIZONA  
 DEPARTMENT OF LAND MANAGEMENT

ENTERED INTO COMPUTER

SEP 18 1999

EXHIBIT "A"

(page 5)

The following mining claims are located in Sec. 12, T.2 S., R.11 E. and Secs. 7 & 8, T.2 S., R.12 E., Gila & Salt River Meridian, County of Pinal, State of Arizona:

<u>Lode Claim Name</u>	<u>Book</u>	<u>Recorded</u> <u>Page</u>	<u>B.L.M. Serial #</u>
Seattle #1	1382	344-345	A MC 259619
Seattle #2	1382	346-347	A MC 259620
Seattle #3	1382	348-349	A MC 259621
Seattle #4	1382	350-351	A MC 259622
Seattle #5	1382	352-353	A MC 259623
Seattle #6	1382	354-355	A MC 259624
Seattle #7	1382	356-357	A MC 259625
Seattle #8	1382	358-359	A MC 259626
Seattle #9	1382	360-361	A MC 259627
Seattle #10	1382	362-363	A MC 259628
Seattle #11	1382	364-365	A MC 259629
Seattle #12	1382	366-367	A MC 259630
Seattle #13	1382	368-369	A MC 259631
Seattle #14	1382	370-371	A MC 259632
Seattle #15	1382	372-373	A MC 259633
Seattle #16	1382	374-375	A MC 259634
Seattle #17	1382	376-377	A MC 259635
Seattle #18	1382	378-379	A MC 259636
Seattle #19	1382	380-381	A MC 259637
Seattle #20	1382	382-383	A MC 259638
Seattle #21	1382	384-385	A MC 259639
Seattle #22	1382	386-387	A MC 259640
Seattle #23	1382	388-389	A MC 259641
Seattle #24	1382	390-391	A MC 259642
Seattle #25	1382	392-393	A MC 259643

ENTERED INTO COMPUTER

*L* 10 03 1999 *gc*

RECEIVED  
LAND PURCHASE  
Aug 20 10 03 AM 1999  
STATE OF ARIZONA  
PINAL COUNTY

EXHIBIT "A"

(page 6)

The following mining claims are located in Secs. 8, 17 and 18, T.2 S., R.12 E., Gila & Salt River Meridian, County of Pinal, State of Arizona:

<u>Lode Claim Name</u>	<u>Recorded</u>		<u>B.L.M. Serial #</u>
	<u>Book</u>	<u>Page</u>	
Sil-Flo No. 1	1420	465-466	A MC 265778
Sil-Flo No. 2	1420	467-468	A MC 265779
Sil-Flo No. 3	1420	469-470	A MC 265780
Sil-Flo No. 4	1420	471-472	A MC 265781
Sil-Flo No. 5	1420	473-474	A MC 265782
Sil-Flo No. 6	1420	475-476	A MC 265783
Sil-Flo No. 7	1420	477-478	A MC 265784
Sil-Flo No. 8	1420	479-480	A MC 265785
Sil-Flo No. 9	1420	481-482	A MC 265786
Sil-Flo No. 10	1420	483-484	A MC 265787
Sil-Flo No. 11	1420	485-486	A MC 265788
Sil-Flo No. 12	1420	487-488	A MC 265789
Sil-Flo No. 13	1420	489-490	A MC 265790
Sil-Flo No. 14	1420	491-492	A MC 265791
Sil-Flo No. 15	1420	493-494	A MC 265792
Sil-Flo No. 16	1420	495-496	A MC 265793
Sil-Flo No. 17	1420	497-498	A MC 265794
Sil-Flo No. 18	1420	499-500	A MC 265795

RECEIVED  
BUREAU OF  
LAND MANAGEMENT  
AUG 20 10 03 AM '99  
DIRECTOR'S  
OFFICE  
PHOENIX, ARIZONA

ENTERED INTO COMPUTER

*L* *AND 12 2000* *SC*

EXHIBIT "A"

(page 7)

The following mining claims are located in Secs. 15, 16, 21 and 22, T.2 S., R.12 E., Gila & Salt River Meridian, County of Pinal, State of Arizona:

<u>Lode Claim Name</u>	<u>Recorded</u>		<u>B.L.M. Serial #</u>
	<u>Book</u>	<u>Page</u>	
Sil-Flo No. 19	1420	501-502	A MC 265796
Sil-Flo No. 20	1420	503-504	A MC 265797
Sil-Flo No. 21	1420	505-506	A MC 265798
Sil-Flo No. 22	1420	507-508	A MC 265799
Sil-Flo No. 23	1420	509-510	A MC 265800
Sil-Flo No. 24	1420	511-512	A MC 265801
Sil-Flo No. 25	1420	513-514	A MC 265802
Sil-Flo No. 26	1420	515-516	A MC 265803
Sil-Flo No. 27	1420	517-518	A MC 265804
Sil-Flo No. 28	1420	519-520	A MC 265805
Sil-Flo No. 29	1420	521-522	A MC 265806
Sil-Flo No. 30	1420	523-524	A MC 265807
Sil-Flo No. 31	1420	525-526	A MC 265808
Sil-Flo No. 32	1420	527-528	A MC 265809
Sil-Flo No. 33	1420	529-530	A MC 265810
Sil-Flo No. 34	1420	531-532	A MC 265811
Sil-Flo No. 35	1420	533-534	A MC 265812
Sil-Flo No. 36	1396	458-459	A MC 262396
Amended	1420	535-536	
Sil-Flo No. 37	1396	460-461	A MC 262397
Amended	1420	537-538	
Volcano No. 12R	1396	462-463	A MC 262398
Amended	1420	539-540	
(Amended name – Sil Flo No. 38)			
Sil-Flo No. 39	1420	541-542	A MC 265813

ENTERED INTO COMPUTER

*[Handwritten signature]*  
 APR 18 2000

RECEIVED  
 BUREAU OF  
 LAND MANAGEMENT  
 AUG 20 10 03 AM '99  
 ARIZONA  
 STATE OFFICE  
 PHOENIX, ARIZONA



UNITED STATES  
DEPARTMENT OF THE INTERIOR  
BUREAU OF LAND MANAGEMENT

RECEIPT AND ACCOUNTING ADVICE

No. 2296737

ED/AZ

08/23/99

Subject: CLAIM MAINTENANCE FEE 0000

2 4 13

16,500.00

Applicant:

HARBORLITE  
ATTN: LOUIS R LUCERO  
45156 N SILVER KING RD  
SUPERIOR AZ 85073

CH 09253

Remitter:

Assignor:

LEASE MANAGEMENT DATA  NEW  UPDATE  PAYMENT

ORIGINAL SERIAL NO.	ASG.	TYPE	ST.	CTY.	FUND SYMBOL	ACRES/UNITS	RATE
000 00077 RT AL	0160						

AMOUNT	ANV. DATE	EXP. DATE	BILL CYC.	S/C	DISTRICT	NEXT BILL	MISC. DATA	U of M	ACTUAL UNITS

ASSIGNMENT SERIAL NO.	ASG.	TYPE	ST.	CTY.	FUND SYMBOL	ACRES/UNITS	RATE

AMOUNT	ANV. DATE	EXP. DATE	BILL CYC.	S/C	DISTRICT	NEXT BILL	MISC. DATA	U of M	ACTUAL UNITS

APPLY REMITTANCE

ACTION	FUND SYMBOL	CTY.	AMOUNT
FILING FEE			
RENTAL			
UNEARNED			
REFUND			
TOTAL			
AMOUNT DUE			

Remarks:

BY:

DATE:

- Lease in Escrow?
- KGS?
- Auto Escalates?
- Auto Renew?

- Of Interest?
- Operating Rights?
- Operator
- Bond Filed?

FOR MMS USE ONLY

BILLEE NUMBER	FOREST REFUGE
OCS SECTION CODE	



# WORLD MINERALS

66076-  
 259557-  
~~265778-~~  
 262396-  
 303417-  
 317479-  
 24504-  
 301847-  
 321062-  
 87677-  
 90404-  
 89202-  
 94569-  
 289764-  
 319070-

World Minerals Inc.  
 Post Office Box 287  
 1501 6th Street  
 LaGrande, OR 97850  
 Tel: 541-963-3987  
 Fax: 541-963-3995

RECEIVED  
 AUG 26 9 44 AM '98  
 U.S. DEPARTMENT OF THE INTERIOR

August 25, 1998

U.S. Department of the Interior  
 Bureau of Land Management  
 Attn: Public Room  
 222 N. Central Avenue  
 Phoenix, AZ 85004

Gentlemen:

Enclosed are five (5) "Affidavit of Rental Fee Payment" for the period September 1, 1998 to August 31, 1999 with Exhibits "A" attached. These Affidavits pertain to the claims of Harborlite Corporation as follows:

- Harborlite - 2 lodes, 1 mill site
- Bobbie Jo - 10 lodes
- Guzman - 9 lodes, 10 placers
- Nord 135 lodes, 2 mill sites

We are enclosing our check in the amount of \$16,900.00 representing the fee for filing based on \$100.00 per claim rental fees for these 169 claims. Please acknowledge receipt of these rental fees.

Sincerely,  
WORLD MINERALS INC.

Joseph Lévy  
Chief Geologist

JL/lmc

Enclosures

cc: J. M. Casillas  
L. Lucero

STATE OF ARIZONA )  
 )  
COUNTY OF PINAL ) SS.

RECORDED  
INDEXED  
AUG 26 9 44 AM '98  
COUNTY OF PINAL

\*\*\*\*\*

AFFIDAVIT OF RENTAL FEE PAYMENT  
For the period  
September 1, 1998 to August 31, 1999

STATE OF ARIZONA )  
 )  
COUNTY OF MARICOPA ) SS.

Joseph Lévy, being duly sworn, deposes and says that he is a citizen of the United States and more than twenty-one years of age, and resides at 1606 Walnut Street, La Grande, Oregon 97850, in Union County, State of Oregon, and is personally acquainted with the hereinafter described mining claims situated in the Pioneer Mining District, Pinal County, Arizona, the location notices of which are recorded in the office of the County Recorder of said county as described below:

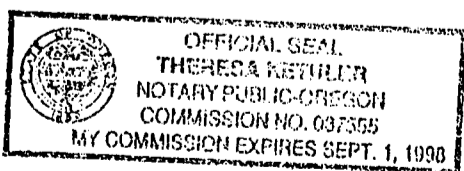
See Exhibit "A" attached

That the owner of said claims (2 lode mining claims and 1 millsite) is Harborlite Corporation, and that the enclosed "rental fees" of \$100.00 per claim for a total of \$300.00 (Three Hundred dollars) were paid by Harborlite Corporation, P.O. Box 960, Superior, AZ 85273, for the purpose of complying with the laws of the United States pertaining to assessment of annual work, and that said lode claims are being held for the valuable mineral contained therein and the millsite for the purpose of enhancing a fines containment area in conjunction with the mining operation. This "rental fee" is required in accordance with the Act of October 5, 1992 (Public Law 102-381, 106 Stat. 1374, 1378-79) and is in lieu of the requirements for performing assessment work under 30 U.S.C. 28-28e and for filing an annual Affidavit of Labor with the proper office of the Bureau of Land Management as outlined under Section 314(a) and (c) of FLPMA and §3833.2.

DATED this 25 day of August, A.D., 1998

Joseph Lévy  
Joseph Lévy

Subscribed and sworn before me this 25 day of August, A.D., 1998



Theresa Kestler  
Notary Public

ENTERED IN COMPUTER

EXHIBIT "A"

The following mining claims are located in Secs. 4, 8 & 9, T.2 S., R.12 E., G. & S.R.M., Pioneer Mining District, Pinal County, State of Arizona, the Location Notices are recorded in the office of the County Recorder of said county as described below:

<u>Claim Name</u>	<u>Docket</u>	<u>Page(s)</u>	<u>B.L.M. Serial #</u>
Forgotten Wedge lode	374	545	A MC 66077 ✓
MARY T. FRACTION lode	1668	450-451	A MC 303417 ✓
HARBORLITE MILLSITE NO. 3A Amended	1781 1797	639-640 124-125	A MC 317479 ✓

RECEIVED  
 PINAL COUNTY RECORDER  
 AUG 26 9 44 AM '98

**VERIFIED**

OCT 14 1998 ✓

ENTERED IN COMPUTER

✓ AUG 23 1998

3 jgm

STATE OF ARIZONA )  
COUNTY OF PINAL ) SS.

RECORDED  
INDEXED  
AUG 26 9 44 AM '98  
COUNTY OF PINAL

\*\*\*\*\*

AFFIDAVIT OF RENTAL FEE PAYMENT  
For the period  
September 1, 1998 to August 31, 1999

STATE OF ARIZONA )  
COUNTY OF MARICOPA ) SS.

Joseph Lévy, being duly sworn, deposes and says that he is a citizen of the United States and more than twenty-one years of age, and resides at 1606 Walnut Street, La Grande, Oregon 97850, in Union County, State of Oregon, and is personally acquainted with the hereinafter described mining claims situated in the Pioneer Mining District, Pinal County, Arizona, the location notices of which are recorded in the office of the County Recorder of said county as described below:

See Exhibit "A" attached


That the owner of said claims (10 lode mining claims) is Lewis and Thomas Williams, and that the enclosed "rental fees" of \$100.00 per claim for a total of \$1,000.00 (One Thousand dollars) were paid by Harborlite Corporation, P.O. Box 960, Superior, AZ 85273, for the purpose of complying with the laws of the United States pertaining to assessment of annual work, and that said claims are being held for the valuable mineral contained therein. This "rental fee" is required in accordance with the Act of October 5, 1992 (Public Law 102-381, 106 Stat. 1374, 1378-79) and is in lieu of the requirements for performing assessment work under 30 U.S.C. 28-28e and for filing an annual Affidavit of Labor with the proper office of the Bureau of Land Management as outlined under Section 314(a) and (c) of FLPMA and §3833.2.

These "rental fees" are being submitted to cover mining claims comprising a contiguous group.

DATED this 25 day of August, A.D., 1998

*Joseph Lévy*  
Joseph Lévy

Subscribed and sworn before me this 25 day of August, A.D., 1998



*Theresa Kethler*  
Notary Public

EXHIBIT "A"

<u>Lode Claim Name</u>	<u>Loc. Date</u>	<u>Book</u>	<u>Pinal County</u>		<u>B.L.M. Data</u>		<u>Locator</u>
			<u>Page(s)</u>	<u>Filing Date</u>	<u>Serial No.</u>	<u>Date</u>	
Bobbie Jo Perlite No. 1 Amended	10/6/85 1/11/90	1314 1651	459-60 501-02	10/7/85 1/15/90	A MC 245404	11/4/85 2/8/90	Thomas Williams
Bobbie Jo Perlite No. 2 Amended	10/6/85 1/11/90	1314 1651	457-58 503-04	10/7/85 1/15/90	A MC 245405	11/4/85 2/8/90	Thomas Williams
Bobbie Jo Perlite No. 3	10/6/85	1314	455-56	10/7/85	A MC 245406	11/4/85	Thomas Williams
Bobbie Jo Perlite No. 4	10/12/85	1315	788-89	10/15/85	A MC 245407	11/4/85	Thomas Williams
Bobbie Jo Perlite No. 5	10/12/85	1315	790-91	10/15/85	A MC 245408	11/4/85	Thomas Williams
Bobbie Jo Perlite No. 6	10/12/85	1315	792-93	10/15/85	A MC 245409	11/4/85	Thomas Williams
Bobbie Jo Perlite No. 7	10/12/85	1315	796-97	10/15/85	A MC 245410	11/4/85	Thomas Williams
Bobbie Jo Perlite No. 8	10/12/85	1315	794-95	10/15/85	A MC 245411	11/4/85	Thomas Williams
B J No. 9	2/10/90	1657	523-24	2/20/90	A MC 301847	3/2/90	Lewis Williams
B & J No. 10	4/8/92	1817	118-19	4/9/92	A MC 321062	4/30/92	Lewis Williams

VERIFIED

10/1 1 1990

ENTERED IN COMPUTER

AUG 20 1998

RECORDED  
INDEXED  
AUG 26 1998  
FEDERAL BUREAU OF INVESTIGATION  
U.S. DEPARTMENT OF JUSTICE

STATE OF ARIZONA )  
 )  
COUNTY OF PINAL ) SS.

RECORDED  
INDEXED  
AUG 26 5 44 AM '99  
LAST OFFICE OF RECORD

\*\*\*\*\*

AFFIDAVIT OF RENTAL FEE PAYMENT  
For the period  
September 1, 1998 to August 31, 1999

STATE OF ARIZONA )  
 )  
COUNTY OF MARICOPA ) SS.

Joseph Lévy, being duly sworn, deposes and says that he is a citizen of the United States and more than twenty-one years of age, and resides at 1606 Walnut Street, La Grande, Oregon 97850, in Union County, State of Oregon, and is personally acquainted with the hereinafter described mining claims situated in the Pioneer Mining District, Pinal County, Arizona, the location notices of which are recorded in the office of the County Recorder of said county as described below:

See Exhibit "A" attached

That the owner of said claims (9 "Guzman" lode mining claims) is Harborlite Corporation, P.O. Box 960, Superior, AZ 85273, and that the enclosed "rental fees" of \$100.00 per claim for a total of \$900.00 (Nine Hundred dollars) were paid by Harborlite Corporation, for the purpose of complying with the laws of the United States pertaining to assessment of annual work, and that said claims are being held for the valuable mineral contained therein. This "rental fee" is required in accordance with the Act of October 5, 1992 (Public Law 102-381, 106 Stat. 1374, 1378-79) and is in lieu of the requirements for performing assessment work under 30 U.S.C. 28-28e and for filing an annual Affidavit of Labor with the proper office of the Bureau of Land Management as outlined under Section 314(a) and (c) of FLPMA and §3833.2.

These "rental fees" are being submitted to cover mining claims comprising a contiguous group.

DATED this 25 day of August, A.D., 1998

Joseph Lévy  
Joseph Lévy

Subscribed and sworn before me this 25 day of August, A.D., 1998



Theresa Kethler  
Notary Public

EXHIBIT "A"

The following mining claims are located in Sections 8 & 9, T.2 S., R.12 E., Gila & Salt River Meridian, County of Pinal, State of Arizona and are duly recorded as indicated below, at the office of the County Recorder, Pinal County, Arizona:

<u>Lode Name</u>	<u>Book</u>	<u>Page(s)</u>	<u>B.L.M. Serial #</u>	<u>Location Date</u>
I-DO-IT	53	414	A MC 87677	4/13/45
Amended	443	89		
2 <sup>nd</sup> Amended	1618	373-374		
LA CHOLLA	54	119	A MC 87678	12/17/45
Amended	1618	375-376		
HAVALINA No. 2	53	428	A MC 87679	6/04/45
Amended	443	88		
2 <sup>nd</sup> Amended	1618	381-382		
HAVALINA	53	427	A MC 87680	4/11/45
Amended	1618	379-380		
DIVIDE	54	117	A MC 87681	12/06/45
Amended	443	90		
2 <sup>nd</sup> Amended	1618	383-384		
LOOK-OUT-WEDGE	54	351	A MC 87682	3/29/46
Amended	443	91		
2 <sup>nd</sup> Amended	1618	385-386		
ATOMIC BOMB	54	43	A MC 87683	11/13/45
Amended	1618	377-378		
CRUZALITE	438	246	A MC 87684	11/04/65
Amended	1618	387-388		
MARKIE'S FRACTION	267	500	A MC 87685	5/01/60
Amended	1618	389-390		

REGISTERED  
 AUG 26 9 44 AM '98  
 PINAL COUNTY ARIZONA

**VERIFIED**  
 OCT 14 1998

**ENTERED IN COMPUTER**  
 AUG 23 1998



STATE OF ARIZONA )  
 )  
COUNTY OF PINAL ) SS.

RECORDED  
INDEXED  
AUG 26 9 44 AM '99  
PINAL COUNTY ARIZONA

\*\*\*\*\*

AFFIDAVIT OF RENTAL FEE PAYMENT  
For the period  
September 1, 1998 to August 31, 1999

STATE OF ARIZONA )  
 )  
COUNTY OF MARICOPA ) SS.

Joseph Lévy, being duly sworn, deposes and says that he is a citizen of the United States and more than twenty-one years of age, and resides at 1606 Walnut Street, La Grande, Oregon 97850, in Union County, State of Oregon, and is personally acquainted with the hereinafter described mining claims situated in the Pioneer Mining District, Pinal County, Arizona, the location notices of which are recorded in the office of the County Recorder of said county as described below:

See Exhibit "A" attached


That the owner of said claims (10 "Guzman" placer mining claims) is Harborlite Corporation, P.O. Box 960, Superior, AZ 85273, and that the enclosed "rental fees" of \$100.00 per claim for a total of \$1,000.00 (One Thousand dollars) were paid by Harborlite Corporation, for the purpose of complying with the laws of the United States pertaining to assessment of annual work, and that said claims are being held for the valuable mineral contained therein. This "rental fee" is required in accordance with the Act of October 5, 1992 (Public Law 102-381, 106 Stat. 1374, 1378-79) and is in lieu of the requirements for performing assessment work under 30 U.S.C. 28-28e and for filing an annual Affidavit of Labor with the proper office of the Bureau of Land Management as outlined under Section 314(a) and (c) of FLPMA and §3833.2.

These "rental fees" are being submitted to cover mining claims comprising a contiguous group.

DATED this 25 day of August, A.D., 1998

  
Joseph Lévy

Subscribed and sworn before me this 25 day of August, A.D., 1998




  
Notary Public

EXHIBIT "A"

The following mining claims are located in Sections 8 & 16, T.2 S., R.12 E., Gila & Salt River Meridian, County of Pinal, State of Arizona and are duly recorded as indicated below, at the office of the County Recorder, Pinal County, Arizona:

<u>Placer Claim Name</u>	<u>Legal Description</u> <u>Section 8, T2S R12E</u>	<u>Date</u> <u>Located</u>	<u>Pinal County</u>		<u>BLM</u> <u>AMC#</u>
			<u>Book</u>	<u>Page</u>	
Black Eye	W $\frac{1}{2}$ SE $\frac{1}{4}$ SE $\frac{1}{4}$ NW $\frac{1}{4}$ , SW $\frac{1}{4}$ SE $\frac{1}{4}$ NW $\frac{1}{4}$ , W $\frac{1}{2}$ NW $\frac{1}{4}$ SE $\frac{1}{4}$ NW $\frac{1}{4}$	6/26/65	423	121	90407
Blueberry	NE $\frac{1}{4}$ SE $\frac{1}{4}$ NW $\frac{1}{4}$ E $\frac{1}{2}$ NW $\frac{1}{4}$ SE $\frac{1}{4}$ NW $\frac{1}{4}$ E $\frac{1}{2}$ SW $\frac{1}{4}$ NE $\frac{1}{4}$ NW $\frac{1}{4}$	6/26/65	423	116	90406
Dewdrop	N $\frac{1}{2}$ SW $\frac{1}{4}$ NE $\frac{1}{4}$	6/26/65	423	114	90411
Divide	SE $\frac{1}{4}$ SE $\frac{1}{4}$ NW $\frac{1}{4}$ SE $\frac{1}{4}$ , NE $\frac{1}{4}$ NE $\frac{1}{4}$ SW $\frac{1}{4}$ SE $\frac{1}{4}$ , N $\frac{1}{2}$ NW $\frac{1}{4}$ SE $\frac{1}{4}$ SE $\frac{1}{4}$ , NW $\frac{1}{4}$ NE $\frac{1}{4}$ SE $\frac{1}{4}$ SE $\frac{1}{4}$ , S $\frac{1}{2}$ SW $\frac{1}{4}$ NE $\frac{1}{4}$ SE $\frac{1}{4}$ , SW $\frac{1}{4}$ SE $\frac{1}{4}$ NE $\frac{1}{4}$ SE $\frac{1}{4}$	6/26/65	423	122	90414
Havalina	W $\frac{1}{2}$ NE $\frac{1}{4}$ NW $\frac{1}{4}$ SE $\frac{1}{4}$ , SE $\frac{1}{4}$ NW $\frac{1}{4}$ NW $\frac{1}{4}$ SE $\frac{1}{4}$ , N $\frac{1}{2}$ SE $\frac{1}{4}$ NW $\frac{1}{4}$ SE $\frac{1}{4}$ , SE $\frac{1}{4}$ NE $\frac{1}{4}$ NW $\frac{1}{4}$ SE $\frac{1}{4}$ , SW $\frac{1}{4}$ NW $\frac{1}{4}$ NE $\frac{1}{4}$ SE $\frac{1}{4}$ , NW $\frac{1}{4}$ SW $\frac{1}{4}$ NE $\frac{1}{4}$ SE $\frac{1}{4}$	6/26/65	423	117	90408
Havalina No. 1	N $\frac{1}{2}$ NW $\frac{1}{4}$ NW $\frac{1}{4}$ SE $\frac{1}{4}$ , NE $\frac{1}{4}$ NE $\frac{1}{4}$ SW $\frac{1}{4}$ , E $\frac{1}{2}$ NW $\frac{1}{4}$ NE $\frac{1}{4}$ SW $\frac{1}{4}$	6/26/65	423	118	90409
Havalina No. 2	E $\frac{1}{2}$ SE $\frac{1}{4}$ SE $\frac{1}{4}$ NW $\frac{1}{4}$ , SW $\frac{1}{4}$ SW $\frac{1}{4}$ NE $\frac{1}{4}$ , W $\frac{1}{2}$ SE $\frac{1}{4}$ SW $\frac{1}{4}$ NE $\frac{1}{4}$	6/26/65	423	120	90410
I-DO-IT	E $\frac{1}{2}$ SE $\frac{1}{4}$ SW $\frac{1}{4}$ NE $\frac{1}{4}$ , NW $\frac{1}{4}$ SE $\frac{1}{4}$ NE $\frac{1}{4}$ , W $\frac{1}{2}$ SW $\frac{1}{4}$ SE $\frac{1}{4}$ NE $\frac{1}{4}$	6/26/65	423	119	90412
Look-Out-Wedge	NE $\frac{1}{4}$ NE $\frac{1}{4}$ NW $\frac{1}{4}$ SE $\frac{1}{4}$ , N $\frac{1}{2}$ NW $\frac{1}{4}$ NE $\frac{1}{4}$ SE $\frac{1}{4}$ , SE $\frac{1}{4}$ NW $\frac{1}{4}$ NE $\frac{1}{4}$ SE $\frac{1}{4}$ , W $\frac{1}{2}$ NE $\frac{1}{4}$ NE $\frac{1}{4}$ SE $\frac{1}{4}$ , NE $\frac{1}{4}$ SW $\frac{1}{4}$ NE $\frac{1}{4}$ SE $\frac{1}{4}$ , NW $\frac{1}{4}$ SE $\frac{1}{4}$ NE $\frac{1}{4}$ SE $\frac{1}{4}$	6/26/65	423	123	90413
<u>Section 16, T2S R12E</u>					
Self Protection	SW $\frac{1}{4}$ NE $\frac{1}{4}$ SW $\frac{1}{4}$ NW $\frac{1}{4}$ , W $\frac{1}{2}$ SE $\frac{1}{4}$ SW $\frac{1}{4}$ NW $\frac{1}{4}$ , NW $\frac{1}{4}$ NE $\frac{1}{4}$ NW $\frac{1}{4}$ SW $\frac{1}{4}$ , W $\frac{1}{2}$ E $\frac{1}{2}$ NE $\frac{1}{4}$ SW $\frac{1}{4}$ NW $\frac{1}{4}$ , E $\frac{1}{2}$ NW $\frac{1}{4}$ NE $\frac{1}{4}$ SW $\frac{1}{4}$ NW $\frac{1}{4}$ , E $\frac{1}{2}$ SE $\frac{1}{4}$ NW $\frac{1}{4}$ SW $\frac{1}{4}$ NW $\frac{1}{4}$ , E $\frac{1}{2}$ E $\frac{1}{2}$ SW $\frac{1}{4}$ SW $\frac{1}{4}$ NW $\frac{1}{4}$ , W $\frac{1}{2}$ NE $\frac{1}{4}$ SE $\frac{1}{4}$ SW $\frac{1}{4}$ NW $\frac{1}{4}$ , E $\frac{1}{2}$ NE $\frac{1}{4}$ NW $\frac{1}{4}$ NW $\frac{1}{4}$ SW $\frac{1}{4}$	1/22/51	42	362	89203

RECEIVED  
 LA. J. HUNTER  
 COUNTY RECORDER  
 AUG 26 9 45 AM '98

**VERIFIED**

OCT 15 1998

ENTERED IN COMPUTER

AUG 1998

STATE OF ARIZONA )  
 )  
COUNTY OF PINAL ) SS.

RECEIVED  
NOTARY PUBLIC  
LA GRANDE, OREGON  
AUG 25 9 45 AM '99

\*\*\*\*\*

AFFIDAVIT OF RENTAL FEE PAYMENT  
For the period  
September 1, 1998 to August 31, 1999

STATE OF ARIZONA )  
 )  
COUNTY OF MARICOPA ) SS.

Joseph Lévy, being duly sworn, deposes and says that he is a citizen of the United States and more than twenty-one years of age, and resides at 1606 Walnut Street, La Grande, Oregon 97850, in Union County, State of Oregon, and is personally acquainted with the hereinafter described millsite claims situated in the Pioneer Mining District, Pinal County, Arizona, the location notices of which are recorded in the office of the County Recorder of said county as described below:


See Exhibit "A" (7 pages) attached

That the owner of said claims (2 mill sites and 135 lodes formerly known as the Nord claims) is Harborlite Corporation, and that the enclosed "rental fees" of \$100.00 per claim for a total of \$13,700.00 (Thirteen Thousand, Seven Hundred dollars) were paid by Harborlite Corporation, P.O. Box 960, Superior, AZ 85273, for the purpose of complying with the laws of the United States pertaining to assessment of annual work, and that said claims are being held for the purpose of mining (on lode claims) and milling (on millsites) perlite ore which is mined on our lode claims. This "rental fee" is required in accordance with the Act of October 5, 1992 (Public Law 102-381, 106 Stat. 1374, 1378-79) and is in lieu of the requirements for performing assessment work under 30 U.S.C. 28-28e and for filing an annual Affidavit of Labor with the proper office of the Bureau of Land Management as outlined under Section 314(a) and (c) of FLPMA and §3833.2.

DATED this 25 day of August, A.D., 1998

Joseph Lévy  
Joseph Lévy

Subscribed and sworn before me this 25 day of August, A.D., 1998



Theresa Kethlen  
Notary Public

EXHIBIT "A"

(page 1)

The following mining claims are located in Pinal County, State of Arizona, the location notices of which are recorded in the office of the County Recorder of said County as described below:

<u>Claim Name</u>	<u>Book/Docket</u>	<u>Page(s)</u>	<u>B.L.M. Serial #</u>
ROSEMARIE No. 6 Exception lode (situate in Sec.8)	507	87	A MC 66079 ✓
Candy Rock Fraction lode (situate in Sec. 16)	1556	712-713	A MC 289764 ✓
Lucero millsite (situate in Sec. 4)	1786	558-559	A MC 319070 ✓
Cynthia & John millsite (situate in Sec. 4)	993	426-427	A MC 94571 ✓

All claims are located in T.2 S., R.12 E., G. & S.R.M.

RECEIVED  
L.M. QUAYSON  
AUG 26 9 45 AM '99

**VERIFIED**

609 11 133 Jc

ENTERED IN COMPUTER

AUG 23 1998 4

EXHIBIT "A"

(page 2)

The following lode mining claims are located in Secs. 8 & 9, T.2 S., R.12 E., Gila & Salt River Meridian, County of Pinal, State of Arizona:

<u>Lode Claim Name</u>	<u>Recorded</u>		<u>B.L.M. Serial #</u>
	<u>Book</u>	<u>Page</u>	
ROSEMARIE No. 1 Exception Amended	500 507	414 86	A MC 66078 <i>66078</i>
ROSEMARIE No. 7 Exception Amended	500 507	420 88	A MC 66080 <i>66079</i>
ROSEMARIE No. 8 Exception Amended Amended	500 507 Doc. 1082-045	421 89	A MC 66081
ROSEMARIE No. 9 Exception Amended	500 507	422 90	A MC 66082
ROSEMARIE No. 10 Exception Amended	500 507	423 91	A MC 66083
ROSEMARIE No. 12 Exception Amended Amended	500 507 Doc. 1082-047	425 92	A MC 66084
ROSEMARIE No. 13 Exception Amended	500 507	426 93	A MC 66085
ROSEMARIE No. 14 Exception Amended	500 507	427 94	A MC 66086

RECEIVED  
 L.M.S. DIVISION  
 AUG 25 9 45 AM '98  
 ST. ARIZONA  
 PINAL COUNTY

**VERIFIED**  
OCT 15 1998

**ENTERED IN COMPUTER**

*[Handwritten signature]*

AUG 28 1998

EXHIBIT "A"

(page 3)

The following mining claims are located in Secs. 27, 28, 32, 33 & 34, T.2 S., R.12 E., and Secs. 3 & 4, T.3 S., R12 E., Gila & Salt River Meridian, County of Pinal, State of Arizona:

<u>Lode Claim Name</u>	<u>Book</u>	<u>Recorded</u>	<u>Page</u>	<u>B.L.M. Serial #</u>
Hal #1	1382		220-221	A MC 259557
Hal #2	1382		222-223	A MC 259558
Hal #3	1382		224-225	A MC 259559
Hal #4	1382		226-227	A MC 259560
Hal #5	1382		228-229	A MC 259561
Hal #6	1382		230-231	A MC 259562
Hal #7	1382		232-233	A MC 259563
Hal #8	1382		234-235	A MC 259564
Hal #9	1382		236-237	A MC 259565
Hal #10	1382		238-239	A MC 259566
Hal #11	1382		240-241	A MC 259567
Hal #12	1382		242-243	A MC 259568
Hal #13	1382		244-245	A MC 259569
Hal #14	1382		246-247	A MC 259570
Hal #15	1382		248-249	A MC 259571
Hal #16	1382		250-251	A MC 259572
Hal #17	1382		252-253	A MC 259573
Hal #18	1382		254-255	A MC 259574
Hal #19	1382		256-257	A MC 259575
Hal #20	1382		258-259	A MC 259576
Hal #21	1382		260-261	A MC 259577
Hal #22	1382		262-263	A MC 259578
Hal #23	1382		264-265	A MC 259579
Hal #24	1382		266-267	A MC 259580
Hal #25	1382		268-269	A MC 259581
Hal #26	1382		270-271	A MC 259582
Hal #27	1382		272-273	A MC 259583
Hal #28	1832		274-275	A MC 259584
Hal #29	1382		276-277	A MC 259585
Hal #30	1382		278-279	A MC 259586
Hal #31	1382		280-281	A MC 259587
Hal #32	1382		282-283	A MC 259588
Hal #33	1382		284-285	A MC 259589
Hal #34	1382		286-287	A MC 259590
Hal #35	1382		288-289	A MC 259591
Hal #36	1382		290-291	A MC 259592
Tekoa #9	1382		410-411	A MC 259652
Tekoa #10	1382		412-413	A MC 259653
Tekoa #11	1382		414-415	A MC 259654
Tekoa #12	1382		416-417	A MC 259655
Tekoa #13	1382		418-419	A MC 259656

RECEIVED  
 COUNTY OF PINAL  
 AUG 26 9 45 AM '99

**VERIFIED**

ENTERED IN COMPUTER

AUG 26 1999

EXHIBIT "A"

(page 4)

The following mining claims are located in Sec. 16, 17 & 20, T.2 S., R.12 E., Gila & Salt River Meridian, County of Pinal, State of Arizona:

<u>Lode Claim Name</u>	<u>Recorded</u>		<u>B.L.M. Serial #</u>
	<u>Book</u>	<u>Page</u>	
Magic #1	1382	292-293	A MC 259593
Magic #2	1382	294-295	A MC 259594
Magic #3	1382	296-297	A MC 259595
Magic #4	1382	298-299	A MC 259596
Magic #5	1382	300-301	A MC 259597
Magic #6	1382	302-303	A MC 259598
Magic #7	1382	304-305	A MC 259599
Magic #8	1382	306-307	A MC 259600
Magic #9	1382	308-309	A MC 259601
Magic #10	1382	310-311	A MC 259602
Magic #11	1382	312-313	A MC 259603
Magic #12	1382	314-315	A MC 259604
Magic #13	1382	316-317	A MC 259605
Magic #14	1382	318-319	A MC 259606
Magic #15	1382	320-321	A MC 259607
Magic #23	1382	336-337	A MC 259615
Magic #24	1382	338-339	A MC 259616
Magic #25	1382	340-341	A MC 259617
Magic #26	1382	342-343	A MC 259618
Magic #27	1556	710-711	A MC 289765

*closed*

RECORDED  
 AUG 26 9 45 AM '99  
 COUNTY OF PINAL  
 ARIZONA

**VERIFIED**

OCT 15 1998

ENTERED IN COMPUTER

AUG 28 1998

EXHIBIT "A"

(page 5)

The following mining claims are located in Sec. 12, T.2 S., R.11 E. and Secs. 7 & 8, T.2 S., R.12 E., Gila & Salt River Meridian, County of Pinal, State of Arizona:

<u>Lode Claim Name</u>	<u>Recorded</u>		<u>B.L.M. Serial #</u>
	<u>Book</u>	<u>Page</u>	
Seattle #1	1382	344-345	A MC 259619
Seattle #2	1382	346-347	A MC 259620
Seattle #3	1382	348-349	A MC 259621
Seattle #4	1382	350-351	A MC 259622
Seattle #5	1382	352-353	A MC 259623
Seattle #6	1382	354-355	A MC 259624
Seattle #7	1382	356-357	A MC 259625
Seattle #8	1382	358-359	A MC 259626
Seattle #9	1382	360-361	A MC 259627
Seattle #10	1382	362-363	A MC 259628
Seattle #11	1382	364-365	A MC 259629
Seattle #12	1382	366-367	A MC 259630
Seattle #13	1382	368-369	A MC 259631
Seattle #14	1382	370-371	A MC 259632
Seattle #15	1382	372-373	A MC 259633
Seattle #16	1382	374-375	A MC 259634
Seattle #17	1382	376-377	A MC 259635
Seattle #18	1382	378-379	A MC 259636
Seattle #19	1382	380-381	A MC 259637
Seattle #20	1382	382-383	A MC 259638
Seattle #21	1382	384-385	A MC 259639
Seattle #22	1382	386-387	A MC 259640
Seattle #23	1382	388-389	A MC 259641
Seattle #24	1382	390-391	A MC 259642
Seattle #25	1382	392-393	A MC 259643

*Handwritten notes:*  
 -C  
 -C  
 10/25/10  
 10/25/10  
 10/25/10

*Stamp:*  
 AUG 26 9 45 AM '99  
 STATE OF ARIZONA  
 DEPARTMENT OF REVENUE

**VERIFIED**

ENTERED IN COMPUTER

001 1 1 199

AUG 26 1999

25



EXHIBIT "A"

(page 6)

The following mining claims are located in Secs. 8, 17 and 18, T.2 S., R.12 E., Gila & Salt River Meridian, County of Pinal, State of Arizona:

<u>Lode Claim Name</u>	<u>Recorded</u>		<u>B.L.M. Serial #</u>
	<u>Book</u>	<u>Page</u>	
Sil-Flo No. 1	1420	465-466	A MC 265778
Sil-Flo No. 2	1420	467-468	A MC 265779
Sil-Flo No. 3	1420	469-470	A MC 265780
Sil-Flo No. 4	1420	471-472	A MC 265781
Sil-Flo No. 5	1420	473-474	A MC 265782
Sil-Flo No. 6	1420	475-476	A MC 265783
Sil-Flo No. 7	1420	477-478	A MC 265784
Sil-Flo No. 8	1420	479-480	A MC 265785
Sil-Flo No. 9	1420	481-482	A MC 265786
Sil-Flo No. 10	1420	483-484	A MC 265787
Sil-Flo No. 11	1420	485-486	A MC 265788
Sil-Flo No. 12	1420	487-488	A MC 265789
Sil-Flo No. 13	1420	489-490	A MC 265790
Sil-Flo No. 14	1420	491-492	A MC 265791
Sil-Flo No. 15	1420	493-494	A MC 265792
Sil-Flo No. 16	1420	495-496	A MC 265793
Sil-Flo No. 17	1420	497-498	A MC 265794
Sil-Flo No. 18	1420	499-500	A MC 265795

778-213

RECEIVED  
 LAND SURVEY  
 AUG 26 9 45 AM '99

**VERIFIED**  
 OCT 15 1998

ENTERED IN COMPUTER

AUG 28 1998

EXHIBIT "A"

(page 7)

The following mining claims are located in Secs. 15, 16, 21 and 22, T.2 S., R.12 E., Gila & Salt River Meridian, County of Pinal, State of Arizona:

<u>Lode Claim Name</u>	<u>Recorded</u>		<u>B.L.M. Serial #</u>
	<u>Book</u>	<u>Page</u>	
Sil-Flo No. 19	1420	501-502	A MC 265796
Sil-Flo No. 20	1420	503-504	A MC 265797
Sil-Flo No. 21	1420	505-506	A MC 265798
Sil-Flo No. 22	1420	507-508	A MC 265799
Sil-Flo No. 23	1420	509-510	A MC 265800
Sil-Flo No. 24	1420	511-512	A MC 265801
Sil-Flo No. 25	1420	513-514	A MC 265802
Sil-Flo No. 26	1420	515-516	A MC 265803
Sil-Flo No. 27	1420	517-518	A MC 265804
Sil-Flo No. 28	1420	519-520	A MC 265805
Sil-Flo No. 29	1420	521-522	A MC 265806
Sil-Flo No. 30	1420	523-524	A MC 265807
Sil-Flo No. 31	1420	525-526	A MC 265808
Sil-Flo No. 32	1420	527-528	A MC 265809
Sil-Flo No. 33	1420	529-530	A MC 265810
Sil-Flo No. 34	1420	531-532	A MC 265811
Sil-Flo No. 35	1420	533-534	A MC 265812
Sil-Flo No. 36	1396	458-459	A MC 262396
Amended	1420	535-536	
Sil-Flo No. 37	1396	460-461	A MC 262397
Amended	1420	537-538	
Volcano No. 12R	1396	462-463	A MC 262398
Amended	1420	539-540	
(Amended name – Sil Flo No. 38)			
Sil-Flo No. 39	1420	541-542	A MC 265813

RECEIVED  
 LAND OFFICE  
 AUG 25 9 45 AM '98  
 PINAL COUNTY ARIZONA

**VERIFIED**  
 OCT 15 1998

**ENTERED IN COMPUTER**

UNITED STATES  
DEPARTMENT OF THE INTERIOR  
BUREAU OF LAND MANAGEMENT

RECEIPT AND ACCOUNTING ADVICE

No. 2389717

ST/AZ

08/27/98

Subject: CLAIM MAINTENANCE FEE 1999 (169)

2 28 13

16,900.00 ✓

Applicant:

WORLD MINERALS INC  
P O BOX 287  
LA GRANDE, OR 97850

Remitter: CH # 052311  
541 963-3987  
HARBORITE PERLITE INC

Assignor:

LEASE MANAGEMENT DATA <input type="checkbox"/> NEW <input type="checkbox"/> UPDATE <input type="checkbox"/> PAYMENT										
ORIGINAL SERIAL NO.	ASG.	TYPE	ST.	CTY.	FUND SYMBOL			ACRES/UNITS	RATE	
4MC 66077 ET AL										
AMOUNT	ANV. DATE	EXP. DATE	BILL CYC.	S/C	DISTRICT	NEXT BILL	MISC. DATA	U of M	ACTUAL UNITS	
ASSIGNMENT SERIAL NO.	ASG.	TYPE	ST.	CTY.	FUND SYMBOL			ACRES/UNITS	RATE	
AMOUNT	ANV. DATE	EXP. DATE	BILL CYC.	S/C	DISTRICT	NEXT BILL	MISC. DATA	U of M	ACTUAL UNITS	

APPLY REMITTANCE				Remarks:
ACTION	FUND SYMBOL	CTY.	AMOUNT	
FILING FEE				
RENTAL				
UNEARNED				
REFUND				
TOTAL				
AMOUNT DUE				

BY: \_\_\_\_\_ DATE: \_\_\_\_\_

Lease in Escrow?  
 KGS?  
 Auto Escalates?  
 Auto Renew?

Of Interest?  
 Operating Rights?  
 Operator  
 Bond Filed?

**FOR MMS USE ONLY**

BILLEE	FOREST REFUGE
NUMBER	
OCS SECTION	
CODE	

**DEL TIERRA ENGINEERING & MINING CORP.**

HARVEY W. SMITH, E.M. PRESIDENT

Registered Mining Engineer  
U.S. Approved Title Abstracter

U.S. Mineral Surveyor  
Registered Land Surveyor

4413 N. Saddlebag Trail Ste 1

Scottsdale, Arizona 85251

Tel. 602 / 946-3996

FAX 602 / 946-3985

August 27, 1997

U. S. Department of the Interior  
Bureau of Land Management  
P. O. Box 1552  
Phoenix, AZ 85001-1552

Gentlemen:

Enclosed are five (5) "Affidavit of Rental Fee Payment" for the period September 1, 1997 to August 31, 1998 with Exhibits "A" attached. These Affidavits pertain to the claims of Harborlite Corporation as follows:

- Harborlite - 2 lodes, 1 millsite
- Bobbie Jo - 10 lodes
- Guzman - 9 lodes, 10 placers
- Nord 135 lodes, 2 millsites

We are enclosing our check in the amount of \$ 16,900.00 representing the fee for filing based on \$ 100.00 per claim rental fees for these 169 claims. Please acknowledge receipt of these rental fees.

Sincerely,



Harvey W. Smith, E.M.  
President

HWS/hm

Enclosures - hand carried

 9/25.  
man

15 Lead #'s



Signature of the Claimant  
Name - [unclear]  
Date of [unclear]

- 66076
- 89202
- 90404
- 94569
- 87677
- 245404
- 259557
- 262396
- 265778
- 289764
- 301847
- 303417
- 317479
- 319070

321062

PHOENIX, ARIZONA

Aug 29 2 05 PM '97

RECEIVED  
U.S. DEPARTMENT OF THE INTERIOR  
BUREAU OF LAND MANAGEMENT

STATE OF ARIZONA )  
                          ) SS.  
COUNTY OF PINAL )

\*\*\*\*\*

AFFIDAVIT OF RENTAL FEE PAYMENT  
For the period  
September 1, 1997 to August 31, 1998


STATE OF ARIZONA )  
                          ) SS.  
COUNTY OF MARICOPA )

Harvey Smith, being duly sworn, deposes and says that he is a citizen of the United States and more than twenty-one years of age, and resides at 8953 E. Captain Dreyfus Ave., Scottsdale, Arizona 85260, in Maricopa County, State of Arizona, and is personally acquainted with the hereinafter described mining claims situated in the Pioneer Mining District, Pinal County, Arizona, the location notices of which are recorded in the office of the County Recorder of said county as described below:

See Exhibit "A" attached

That the owner of said claims (2 lode mining claims and 1 millsite) is Harborlite Corporation, and that the enclosed "rental fees" of \$100.00 per claim for a total of \$300.00 (Three Hundred dollars) were paid by Harborlite Corporation, P. O. Box 960, Superior, AZ 85273, for the purpose of complying with the laws of the United States pertaining to assessment of annual work, and that said lode claims are being held for the valuable mineral contained therein and the millsite for the purpose of enhancing a fines containment area in conjunction with the mining operation. This "rental fee" is required in accordance with the Act of October 5, 1992 (Public Law 102-381, 106 Stat. 1374, 1378-79) and is in lieu of the requirements for performing assessment work under 30 U.S.C.28-28e and for filing an annual Affidavit of Labor with the proper office of the Bureau of Land Management as outlined under section 314(a) and (c) of FLPMA and §3833.2.

DATED this 25 day of Aug., A.D., 1997

  
\_\_\_\_\_  
Harvey W. Smith

Subscribed and sworn before me this 25 day of Aug., A.D., 1997

  
\_\_\_\_\_  
Notary Public

PHOENIX, ARIZONA  
RECEIVED  
AZ STATE OFFICE  
16. 05 2 29  
NOTARY PUBLIC  
STATE OF ARIZONA  
County of Maricopa  
HELEN McMILLAN  
My Commission Expires July 4, 2000  
*June 30*

EXHIBIT "A"

The following claims are located in Secs. 4, 8 & 9, T.2 S., R.12 E., G.& S.R.M., Pioneer Mining District, Pinal County, State of Arizona, the Location Notices are recorded in the office of the County Recorder of said county as described below:

<u>Claim Name</u>	<u>Docket</u>	<u>Page(s)</u>	<u>B.L.M. Serial Number</u>
Forgotten Wedge lode	374	545	A MC 66077
MARY T. FRACTION lode	1668	450-451	A MC 303417
HARBORLITE MILLSITE NO. 3A Amended	1781 1797	639-640 124-125	A MC 317479

3 pc

RECEIVED  
BLM AZ STATE OFFICE  
Aug 29 2 05 PM '97  
PHOENIX, ARIZONA

STATE OF ARIZONA )  
COUNTY OF PINAL ) SS.

\*\*\*\*\*

AFFIDAVIT OF RENTAL FEE PAYMENT  
For the period  
September 1, 1997 to August 31, 1998

STATE OF ARIZONA )  
COUNTY OF MARICOPA ) SS.

Harvey Smith, being duly sworn, deposes and says that he is a citizen of the United States and more than twenty-one years of age, and resides at 8953 E. Captain Dreyfus Ave., Scottsdale, Arizona 85260, in Maricopa County, State of Arizona, and is personally acquainted with the hereinafter described millsite claims situated in the Pioneer Mining District, Pinal County, Arizona, the location notices of which are recorded in the office of the County Recorder of said county as described below:

See Exhibit "A" attached

That the owner of said claims (9 "Guzman" lode mining claims) is Harborlite Corporation, and that the enclosed "rental fees" of \$100.00 per claim for a total of \$ 900.00 (Nine Hundred dollars) were paid by Harborlite Corporation, P. O. Box 960, Superior, AZ 85273 for the purpose of complying with the laws of the United States pertaining to assessment of annual work, and that said claims are being held for the purpose of mining (on lode claims) and milling (on millsites) perlite ore which is mined on our lode claims. This "rental fee" is required in accordance with the Act of October 5, 1992 (Public Law 102-381, 106 Stat. 1374, 1378-79) and is in lieu of the requirements for performing assessment work under 30 U.S.C.28-28e and for filing an annual Affidavit of Labor with the proper office of the Bureau of Land Management as outlined under section 314(a) and (c) of FLPMA and §3833.2.

These "rental fees" are being submitted to cover mining claims comprising a contiguous group.

DATED this 25 day of Aug, A.D., 1997

RECEIVED  
S.L.H. AZ STATE OFFICE  
Aug 29 2 05 PM '97  
PHOENIX, ARIZONA

Harvey W. Smith  
Harvey W. Smith

Subscribed and sworn before me this 25 day of Aug, A.D., 1997

NOTARY PUBLIC  
STATE OF ARIZONA  
County of Maricopa  
HELEN McMILLAN  
My Commission Expires July 1, 2000

Helen McMILLAN  
Notary Public

June 30

EXHIBIT "A"

The following mining claims are located in sections 8 & 9, T.2 S., R.12 E., Gila & Salt River Meridian, County of Pinal, State of Arizona and are duly recorded as indicated below, at the office of the County Recorder, Pinal County, Arizona:

<u>Lode Name</u>	<u>Book</u>	<u>Page(s)</u>	<u>B.L.M. Serial</u>	<u>Location Date</u>
I-DO-IT	53	414	A MC 87677	4/13/45
Amended	443	89		
2nd Amended	1618	373-374		
LA CHOLLA	54	119	A MC 87678	12/17/45
Amended	1618	375-376		
HAVALINA No. 2	53	428	A MC 87679	6/04/45
Amended	443	88		
2nd Amended	1618	381-382		
HAVALINA	53	427	A MC 87680	4/11/45
Amended	1618	379-380		
DIVIDE	54	117	A MC 87681	12/06/45
Amended	443	90		
2nd Amended	1618	383-384		
LOOK-OUT-WEDGE	54	351	A MC 87682	3/29/46
Amended	443	91		
2nd Amended	1618	385-386		
ATOMIC BOMB	54	43	A MC 87683	11/13/45
Amended	1618	377-378		
CRUZALITE	438	246	A MC 87684	11/04/65
Amended	1618	387-388		
MARKIE'S FRACTION	267	500	A MC 87685	5/01/60
Amended	1618	389-390		

Do NOT  
INDEX  
@  
COUNTY

gpa

RECEIVED  
B.L.M. AZ STATE OFFICE  
Aug 29 2 05 PM '97  
PHOENIX, ARIZONA



STATE OF ARIZONA )  
COUNTY OF PINAL ) SS.

\*\*\*\*\*

AFFIDAVIT OF RENTAL FEE PAYMENT  
For the period  
September 1, 1997 to August 31, 1998

STATE OF ARIZONA )  
COUNTY OF MARICOPA ) SS.

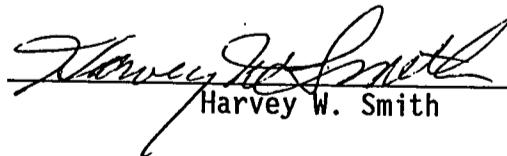
Harvey Smith, being duly sworn, deposes and says that he is a citizen of the United States and more than twenty-one years of age, and resides at 8953 E. Captain Dreyfus Ave., Scottsdale, Arizona 85260, in Maricopa County, State of Arizona, and is personally acquainted with the hereinafter described millsite claims situated in the Pioneer Mining District, Pinal County, Arizona, the location notices of which are recorded in the office of the County Recorder of said county as described below:

See Exhibit "A" ( 7 pages) attached

That the owner of said claims (2 millsites and 135 lodes formerly known as the Nord claims) is Harborlite Corporation., and that the enclosed "rental fees" of \$100.00 per claim for a total of \$ 13,700.00 (Thirteen Thousand, Seven Hundred dollars) were paid by Harborlite Corporation, P. O. Box 960, Superior, AZ 85273 for the purpose of complying with the laws of the United States pertaining to assessment of annual work, and that said claims are being held for the purpose of mining (on lode claims) and milling (on millsites) perlite ore which is mined on our lode claims. This "rental fee" is required in accordance with the Act of October 5, 1992 (Public Law 102-381, 106 Stat. 1374, 1378-79) and is in lieu of the requirements for performing assessment work under 30 U.S.C.28-28e and for filing an annual Affidavit of Labor with the proper office of the Bureau of Land Management as outlined under section 314(a) and (c) of FLPMA and §3833.2.

DATED this 25 day of Aug, A.D., 1997

RECEIVED  
S.L.M. AZ STATE OFFICE  
Aug 29 2 05 PM '97  
PHOENIX, ARIZONA

  
Harvey W. Smith

Subscribed and sworn before me this 25 day of Aug, A.D., 1997

NOTARY PUBLIC  
STATE OF ARIZONA  
County of Maricopa  
HELEN McMILLAN  
My Commission Expires July 1, 2000

  
Notary Public

July 30

EXHIBIT "A"

(page 1)

The following mining claims are located in Pinal County, State of Arizona, the location notices of which are recorded in the office of the County Recorder of said County as described below:

<u>Claim Name</u>	<u>Book/Docket</u>	<u>Page(s)</u>	<u>B.L.M. Serial #</u>
ROSEMARIE No. 6 Exception lode (situate in Sec. 8)	<del>507</del>	<del>87</del>	A MC 66079
Candy Rock Fraction lode (situate in Sec. 16)	<del>1556</del>	<del>712-713</del>	A MC 289764
Lucero millsite (situate in Sec. 4)	<del>1786</del>	<del>558-559</del>	A MC 319070
Cynthia & John millsite (situate in Sec. 4)	<del>993</del>	<del>426-427</del>	A MC 94571

DO NOT  
INDEX  
@ COUNTY

LPH

All claims are located in T.2 S., R.12 E., G.& S.R.M.

RECEIVED  
B.L.M. AZ STATE OFFICE  
Aug 29 2 05 PM '97  
PHOENIX, ARIZONA

EXHIBIT "A"

(page 2)

The following lode mining claims are located in secs. 8 & 9, T.2 S., R.12 E., Gila & Salt River Meridian, County of Pinal, State of Arizona:

<u>Lode Claim Name</u>	<u>Recorded</u>		<u>B.L.M. Ser. #</u>
	<u>Book</u>	<u>Page</u>	
ROSEMARIE NO. 1 Exception	500	414	A MC 66078
Amended	507	86	
ROSEMARIE NO. 7 Exception	500	420	A MC 66080
Amended	507	88	
ROSEMARIE NO. 8 Exception	500	421	A MC 66081
Amended	507	89	
Amended	Doc. 1082-045		
ROSEMARIE NO. 9 Exception	500	422	A MC 66082
Amended	507	90	
ROSEMARIE NO. 10 Exception	500	423	A MC 66083
Amended	507	91	
ROSEMARIE NO. 12 Exception	500	425	A MC 66084
Amended	507	92	
Amended	Doc. 1082-047		
ROSEMARIE NO. 13 Exception	500	426	A MC 66085
Amended	507	93	
ROSEMARIE NO. 14 Exception	500	427	A MC 66086
Amended	507	94	

Do Not  
INDEX  
@ COUNTY

to PR

RECEIVED  
BLM AZ STATE OFFICE  
Aug 29 2 05 PM '97  
PHOENIX, ARIZONA

EXHIBIT "A"

(page 3)

The following mining claims are located in Secs. 27, 28, 32, 33 & 34, T.2 S., R.12 E., and Secs. 3 & 4, T.3 S., R.12 E., Gila & Salt River Meridian, County of Pinal, State of Arizona:

<u>Lode Claim Name</u>	<u>Book</u>	<u>RECORDED</u>	
		<u>Page</u>	<u>B.L.M. Ser. #</u>
Hal #1	1382	220-221	A MC 259557
Hal #2	1382	222-223	A MC 259558
Hal #3	1382	224-225	A MC 259559
Hal #4	1382	226-227	A MC 259560
Hal #5	1382	228-229	A MC 259561
Hal #6	1382	230-231	A MC 259562
Hal #7	1382	232-233	A MC 259563
Hal #8	1382	234-235	A MC 259564
Hal #9	1382	236-237	A MC 259565
Hal #10	1382	238-239	A MC 259566
Hal #11	1382	240-241	A MC 259567
Hal #12	1382	242-243	A MC 259568
Hal #13	1382	244-245	A MC 259569
Hal #14	1382	246-247	A MC 259570
Hal #15	1382	248-249	A MC 259571
Hal #16	1382	250-251	A MC 259572
Hal #17	1382	252-253	A MC 259573
Hal #18	1382	254-255	A MC 259574
Hal #19	1382	256-257	A MC 259575
Hal #20	1382	258-259	A MC 259576
Hal #21	1382	260-261	A MC 259577
Hal #22	1382	262-263	A MC 259578
Hal #23	1382	264-265	A MC 259579
Hal #24	1382	266-267	A MC 259580
Hal #25	1382	268-269	A MC 259581
Hal #26	1382	270-271	A MC 259582
Hal #27	1382	272-273	A MC 259583
Hal #28	1382	274-275	A MC 259584
Hal #29	1382	276-277	A MC 259585
Hal #30	1382	278-279	A MC 259586
Hal #31	1382	280-281	A MC 259587
Hal #32	1382	282-283	A MC 259588
Hal #33	1382	284-285	A MC 259589
Hal #34	1382	286-287	A MC 259590
Hal #35	1382	288-289	A MC 259591
Hal #36	1382	290-291	A MC 259592
Tekoa #9	1382	410-411	A MC 259652
Tekoa #10	1382	412-413	A MC 259653
Tekoa #11	1382	414-415	A MC 259654
Tekoa #12	1382	416-417	A MC 259655
Tekoa #13	1382	418-419	A MC 259656

DO NOT INDEX  
COUNTY

41 PR

RECEIVED  
COUNTY OFFICE  
JUL 29 2 06 PM '97  
PINAL COUNTY ARIZONA

EXHIBIT "A"

(page 4)

The following mining claims are located in Sec. 16, 17 & 20, T.2 S., R.12 E., Gila & Salt River Meridian, County of Pinal, State of Arizona:

<u>Lode Claim Name</u>	<u>RECORDED</u>		<u>B.L.M. Ser. #</u>
	<u>Book</u>	<u>Page</u>	
Magic #1	1382	292-293	A MC 259593
Magic #2	1382	294-295	A MC 259594
Magic #3	1382	296-297	A MC 259595
Magic #4	1382	298-299	A MC 259596
Magic #5	1382	300-301	A MC 259597
Magic #6	1382	302-303	A MC 259598
Magic #7	1382	304-305	A MC 259599
Magic #8	1382	306-307	A MC 259600
Magic #9	1382	308-309	A MC 259601
Magic #10	1382	310-311	A MC 259602
Magic #11	1382	312-313	A MC 259603
Magic #12	1382	314-315	A MC 259604
Magic #13	1382	316-317	A MC 259605
Magic #14	1382	318-319	A MC 259606
Magic #15	1382	320-321	A MC 259607
Magic #23	1382	336-337	A MC 259615
Magic #24	1382	338-339	A MC 259616
Magic #25	1382	340-341	A MC 259617
Magic #26	1382	342-343	A MC 259618
Magic #27	1556	710-711	A MC 289765

DO NOT  
INDEX  
@ COUNTY

2072

RECEIVED  
BLM AZ STATE OFFICE  
Aug 29 2 06 PM '97  
PHOENIX, ARIZONA

EXHIBIT "A" (page 5)

The following mining claims are located in sec. 12, T.2 S., R.11 E. and secs. 7 & 8, T.2 S., R.12 E., Gila & Salt River Meridian, County of Pinal, State of Arizona:

<u>Lode Claim Name</u>	<u>Book</u>	<u>RECORDED</u> <u>Page</u>	<u>B.L.M. Ser. #</u>
Seattle #1	1382	344-345	A MC 259619
Seattle #2	1382	346-347	A MC 259620
Seattle #3	1382	348-349	A MC 259621
Seattle #4	1382	350-351	A MC 259622
Seattle #5	1382	352-353	A MC 259623
Seattle #6	1382	354-355	A MC 259624
Seattle #7	1382	356-357	A MC 259625
Seattle #8	1382	358-359	A MC 259626
Seattle #9	1382	360-361	A MC 259627
Seattle #10	1382	362-363	A MC 259628
Seattle #11	1382	364-365	A MC 259629
Seattle #12	1382	366-367	A MC 259630
Seattle #13	1382	368-369	A MC 259631
Seattle #14	1382	370-371	A MC 259632
Seattle #15	1382	372-373	A MC 259633
Seattle #16	1382	374-375	A MC 259634
Seattle #17	1382	376-377	A MC 259635
Seattle #18	1382	378-379	A MC 259636
Seattle #19	1382	380-381	A MC 259637
Seattle #20	1382	382-383	A MC 259638
Seattle #21	1382	384-385	A MC 259639
Seattle #22	1382	386-387	A MC 259640
Seattle #23	1382	388-389	A MC 259641
Seattle #24	1382	390-391	A MC 259642
Seattle #25	1382	392-393	A MC 259643

DO NOT  
INDEX  
@ COUNTY

JSPN

RECEIVED  
BLM AZ STATE OFFICE  
Aug 29 2 06 PM '97  
PHOENIX, ARIZONA

EXHIBIT "A"

(page 6)

The following mining claims are located in secs. 8, 17 and 18, T.2 S., R.12 E., Gila & Salt River Meridian, County of Pinal, State of Arizona:

<u>Lode Claim Name</u>	<u>Book</u>	<u>RECORDED</u> <u>Page</u>	<u>B.L.M. Ser. #</u>
S11-F1o No. 1	1420	465-466	A MC 265778
S11-F1o No. 2	1420	467-468	A MC 265779
S11-F1o No. 3	1420	469-470	A MC 265780
S11-F1o No. 4	1420	471-472	A MC 265781
S11-F1o No. 5	1420	473-474	A MC 265782
S11-F1o No. 6	1420	475-476	A MC 265783
S11-F1o No. 7	1420	477-478	A MC 265784
S11-F1o No. 8	1420	479-480	A MC 265785
S11-F1o No. 9	1420	481-482	A MC 265786
S11-F1o No. 10	1420	483-484	A MC 265787
S11-F1o No. 11	1420	485-486	A MC 265788
S11-F1o No. 12	1420	487-488	A MC 265789
S11-F1o No. 13	1420	489-490	A MC 265790
S11-F1o No. 14	1420	491-492	A MC 265791
S11-F1o No. 15	1420	493-494	A MC 265792
S11-F1o No. 16	1420	495-496	A MC 265793
S11-F1o No. 17	1420	497-498	A MC 265794
S11-F1o No. 18	1420	499-500	A MC 265795

do NOT  
INDEX  
@ COUNTY

18 PA

RECEIVED  
B.L.M. AZ STATE OFFICE  
Aug 29 2 06 PM '97  
PHOENIX, ARIZONA

EXHIBIT "A"

(page 7)

The following mining claims are located in secs. 15, 16, 21 and 22, T.2 S., R.12 E., Gila & Salt River Meridian, County of Pinal, State of Arizona:

<u>Lode Claim Name</u>	<u>Book</u>	<u>RECORDED</u> <u>Page</u>	<u>B.L.M. Ser. #</u>
S11-Flo No. 19	1420	501-502	A MC 265796
S11-Flo No. 20	1420	503-504	A MC 265797
S11-Flo No. 21	1420	505-506	A MC 265798
S11-Flo No. 22	1420	507-508	A MC 265799
S11-Flo No. 23	1420	509-510	A MC 265800
S11-Flo No. 24	1420	511-512	A MC 265801
S11-Flo No. 25	1420	513-514	A MC 265802
S11-Flo No. 26	1420	515-516	A MC 265803
S11-Flo No. 27	1420	517-518	A MC 265804
S11-Flo No. 28	1420	519-520	A MC 265805
S11-Flo No. 29	1420	521-522	A MC 265806
S11-Flo No. 30	1420	523-524	A MC 265807
S11-Flo No. 31	1420	525-526	A MC 265808
S11-Flo No. 32	1420	527-528	A MC 265809
S11-Flo No. 33	1420	529-530	A MC 265810
S11-Flo No. 34	1420	531-532	A MC 265811
S11-Flo No. 35	1420	533-534	A MC 265812
S11-Flo No. 36	1396	458-459	A MC 262396
Amended	1420	535-536	
S11-Flo No. 37	1396	460-461	A MC 262397
Amended	1420	537-538	
Volcano No. 12 R	1396	462-463	A MC 262398
Amended	1420	539-540	
(Amended name - S11, Flo No. 38)			
S11-Flo No. 39	1420	541-542	A MC 265813

DO NOT  
INDEX  
@ COUNTY

21 PA

PHOENIX, ARIZONA  
Aug 29 2 06 PM '97  
RECEIVED  
B.L.M. AZ STATE OFFICE



STATE OF ARIZONA )  
COUNTY OF PINAL ) SS.

\*\*\*\*\*

AFFIDAVIT OF RENTAL FEE PAYMENT  
For the period  
September 1, 1997 to August 31, 1998

STATE OF ARIZONA )  
COUNTY OF MARICOPA ) SS.

Harvey Smith, being duly sworn, deposes and says that he is a citizen of the United States and more than twenty-one years of age, and resides at 8953 E. Captain Dreyfus Ave., Scottsdale, Arizona 85260, in Maricopa County, State of Arizona, and is personally acquainted with the hereinafter described millsite claims situated in the Pioneer Mining District, Pinal County, Arizona, the location notices of which are recorded in the office of the County Recorder of said county as described below:

See Exhibit "A" attached

That the owner of said claims (10 "Guzman" placer mining claims) is Harborlite Corporation, and that the enclosed "rental fees" of \$100.00 per claim for a total of \$ 1,000.00 (One Thousand dollars) were paid by Harborlite Corporation, P. O. Box 960, Superior, AZ 85273 for the purpose of complying with the laws of the United States pertaining to assessment of annual work, and that said claims are being held for the purpose of mining (on lode claims) and milling (on millsites) perlite ore which is mined on our lode claims. This "rental fee" is required in accordance with the Act of October 5, 1992 (Public Law 102-381, 106 Stat. 1374, 1378-79) and is in lieu of the requirements for performing assessment work under 30 U.S.C.28-28e and for filing an annual Affidavit of Labor with the proper office of the Bureau of Land Management as outlined under section 314(a) and (c) of FLPMA and §3833.2.

These "rental fees" are being submitted to cover mining claims comprising a contiguous group.

DATED this 25 day of Aug, A.D., 1997

RECEIVED  
B.L.H. AZ STATE OFFICE  
Aug 29 2 06 PM '97  
PHOENIX, ARIZONA

Harvey W. Smith  
Harvey W. Smith

Subscribed and sworn before me this 25 day of Aug, A.D., 1997

NOTARY PUBLIC  
STATE OF ARIZONA  
County of Maricopa  
HELEN McMILLAN  
My Commission Expires July 4, 2000

Helen McMILLAN  
Notary Public

June 30

EXHIBIT "A"

The following mining claims are located in sections 8 & 16, T.2 S., R.12 E., Gila & Salt River Meridian, County of Pinal, State of Arizona and are duly recorded as indicated below, at the office of the County Recorder, Pinal County, Arizona:

Placer Claim Name	Legal Description Section 8, T2S R12E	Date Located	Pinal County		BLM AMC#
			Book	Page	
Black Eye	W½ SEK SEK NW¼, SW¼ SEK NW¼, W½ NW¼ SEK NW¼,	6/26/65	423	121	90407
Blueberry	NE¼ SEK NW¼, E½ NW¼ SEK NW¼ E¼ SW¼ NE¼ NW¼,	6/26/65	423	116	90406
Dewdrop	N¼ SW¼ NE¼	6/26/65	423	114	90411
Divide	SE¼ SEK NW¼ SEK, NE¼ NE¼ SW¼ SEK, N¼ NW¼ SEK SEK, NW¼ NE¼ SEK SEK, S¼ SW¼ NE¼ SEK, SW¼ SEK NE¼ SEK.	6/26/65	423	122	90414
Havallna	W½ NE¼ NW¼ SEK, SE¼ NW¼ NW¼ SEK, N¼ SEK NW¼ SEK, SE¼ NE¼ NW¼ SEK, SW¼ NW¼ NE¼ SEK, NW¼ SW¼ NE¼ SEK.	6/26/65	423	117	90408
Havallna No. 1	N¼ NW¼ NW¼ SEK, NE¼ NE¼ SW¼, E¼ NW¼ NE¼ SW¼.	6/26/65	423	118	90409
Havallna No. 2	E¼ SEK SEK NW¼, SW¼ SW¼ NE¼, W½ SEK SW¼ NE¼.	6/26/65	423	120	90410
I-DO-IT	E¼ SEK SW¼ NE¼, NW¼ SEK NE¼, W½ SW¼ SEK NE¼.	6/26/65	423	119	90412
Look-Out-Wedge	NE¼ NE¼ NW¼ SEK, N¼ NW¼ NE¼ SEK, SE¼ NW¼ NE¼ SEK, W½ NE¼ NE¼ SEK, NE¼ SW¼ NE¼ SEK, NW¼ SEK NE¼ SEK.	6/26/65	423	123	90413
<u>Section 16, T2S R12E</u>					
Self Protection	SW¼ NE¼ SW¼ NW¼, W½ SEK SW¼ NW¼, NW¼ NE¼ NW¼ SW¼, W½ E¼ NE¼ SW¼ NW¼, E¼ NW¼ NE¼ SW¼ NW¼, E¼ SEK NW¼ SW¼ NW¼, E¼ E¼ SW¼ SW¼ NW¼, W½ NE¼ SEK SW¼ NW¼, E¼ NE¼ NW¼ NW¼ SW¼,	1/22/51	42	362	89203

DO NOT  
INDEX  
COUNTY

10rd

RECEIVED  
BLM AZ STATE OFFICE  
Aug 29 2 06 PM '97  
PHOENIX, ARIZONA

STATE OF ARIZONA )  
COUNTY OF PINAL ) SS.

\*\*\*\*\*

AFFIDAVIT OF RENTAL FEE PAYMENT  
For the period  
September 1, 1997 to August 31, 1998

STATE OF ARIZONA )  
COUNTY OF MARICOPA ) SS.

Harvey Smith, being duly sworn, deposes and says that he is a citizen of the United States and more than twenty-one years of age, and resides at 8953 E. Captain Dreyfus Ave., Scottsdale, Arizona 85260, in Maricopa County, State of Arizona, and is personally acquainted with the hereinafter described millsite claims situated in the Pioneer Mining District, Pinal County, Arizona, the location notices of which are recorded in the office of the County Recorder of said county as described below:

See Exhibit "A" attached

That the owner of said claims (10 lode mining claims) is Lewis and Thomas Williams, and that the enclosed "rental fees" of \$100.00 per claim for a total of \$ 1,000.00 (One Thousand dollars) were paid by Harborlite Corporation, P. O. Box 960, Superior, AZ 85273 for the purpose of complying with the laws of the United States pertaining to assessment of annual work, and that said claims are being held for the purpose of mining (on lode claims) and milling (on millsites) perlite ore which is mined on our lode claims. This "rental fee" is required in accordance with the Act of October 5, 1992 (Public Law 102-381, 106 Stat. 1374, 1378-79) and is in lieu of the requirements for performing assessment work under 30 U.S.C.28-28e and for filing an annual Affidavit of Labor with the proper office of the Bureau of Land Management as outlined under section 314(a) and (c) of FLPMA and §3833.2.


These "rental fees" are being submitted to cover mining claims comprising a contiguous group.

DATED this 25 day of Aug, A.D., 1997

RECEIVED  
S.I.M. AZ STATE OFFICE  
Aug 29 2 06 PM '97  
PHOENIX, ARIZONA

Harvey W. Smith  
Harvey W. Smith

Subscribed and sworn before me this 25 day of Aug, A.D., 1997



Helen McMILLAN  
Notary Public

June 30

EXHIBIT "A"

<u>Lode Claim Name</u>	<u>Loc. Date</u>	<u>Pinal County</u>			<u>B.L.M. Data</u>		<u>Locator</u>
		<u>Book</u>	<u>Page(s)</u>	<u>Filing Date</u>	<u>Serial No.</u>	<u>Date</u>	
Bobbie Jo Perlite No. 1 Amended	10/6/85 1/11/90	1314 1651	459-60 501-02	10/7/85 1/15/90	A MC 245404	11/4/85 2/8/90	Thomas Williams
Bobbie Jo Perlite No. 2 Amended	10/6/85 1/11/90	1314 1651	457-58 503-04	10/7/85 1/15/90	A MC 245405	11/4/85 2/8/90	Thomas Williams
Bobbie Jo Perlite No. 3	10/6/85	1314	455-56	10/7/85	A MC 245406	11/4/85	Thomas Williams
Bobbie Jo Perlite No. 4	10/12/85	1315	788-89	10/15/85	A MC 245407	11/4/85	Thomas Williams
Bobbie Jo Perlite No. 5	10/12/85	1315	790-91	10/15/85	A MC 245408	11/4/85	Thomas Williams
Bobbie Jo Perlite No. 6	10/12/85	1315	792-93	10/15/85	A MC 245409	11/4/85	Thomas Williams
Bobbie Jo Perlite No. 7	10/12/85	1315	796-97	10/15/85	A MC 245410	11/4/85	Thomas Williams
Bobbie Jo Perlite No. 8	10/12/85	1315	794-95	10/15/85	A MC 245411	11/4/85	Thomas Williams
B J No. 9	2/10/90	1651	523-24	2/20/90	A MC 301847	3/2/90	Lewis Williams
B & J No. 10	4/8/92	1817	118-19	4/9/92	A MC 321062	4/30/92	Lewis Williams

Do Not  
INDEX  
@  
COUNTY

10 PM

RECEIVED  
B.L.M. AZ STATE OFFICE  
Aug 29 2 06 PM '97  
PHOENIX, ARIZONA

UNITED STATES  
DEPARTMENT OF THE INTERIOR  
BUREAU OF LAND MANAGEMENT

RECEIPT AND ACCOUNTING ADVICE

No. 2372866 04

Subject: CLAIM MAINTENANCE FEE 1998 - 169

TC/AZ

08/29/97

Applicant:

2 60 13

16,900.00

DEL TIERRA ENGINEERING  
AND MINING CORP  
4330 N CIVIC CTR PLAZA #104  
SCOTTSDALE AZ 85251

Remitter: CK 17415  
946-3996

Assignor:

LEASE MANAGEMENT DATA  NEW  UPDATE  PAYMENT

ORIGINAL SERIAL NO.	ASG.	TYPE	ST.	CTY.	FUND SYMBOL	ACRES/UNITS	RATE
AMC 66077, ET AL							

AMOUNT	ANV. DATE	EXP. DATE	BILL CYC.	S/C	DISTRICT	NEXT BILL	MISC. DATA	U of M	ACTUAL UNITS

ASSIGNMENT SERIAL NO.	ASG.	TYPE	ST.	CTY.	FUND SYMBOL	ACRES/UNITS	RATE

AMOUNT	ANV. DATE	EXP. DATE	BILL CYC.	S/C	DISTRICT	NEXT BILL	MISC. DATA	U of M	ACTUAL UNITS

APPLY REMITTANCE

ACTION	FUND SYMBOL	CTY.	AMOUNT
FILING FEE			
RENTAL			
UNEARNED			
REFUND			
TOTAL			
AMOUNT DUE			

Remarks:

BY:

DATE:

- Lease in Escrow?
- KGS? Of Interest?
- Auto Escalates? Operating Rights?
- Auto Renew? Operator
- Bond Filed?

FOR MMS USE ONLY

BILLEE NUMBER	FOREST REFUGE
OCS SECTION CODE	

CASE FOLDER COPY

STATE OF ARIZONA )  
                          ) SS.  
COUNTY OF PINAL )

66076  
89202  
90404  
94569  
245404  
87677  
301847  
303417  
317419

\*\*\*\*\*

AFFIDAVIT OF RENTAL FEE PAYMENT  
For the period  
September 1, 1996 to August 31, 1997

STATE OF ARIZONA )  
                          ) SS.  
COUNTY OF MARICOPA )

PHOENIX, ARIZONA  
Aug 26 3 18 PM '96  
RECEIVED  
B.L.M. AZ STATE OFFICE  
28976  
319076  
265778  
25955  
JR  
262396

Harvey Smith, being duly sworn, deposes and says that he is a citizen of the United States and more than twenty-one years of age, and resides at 8953 E. Captain Dreyfus Ave., Scottsdale, Arizona 85260, in Maricopa County, State of Arizona, and is personally acquainted with the hereinafter described mining claims situated in the Pioneer Mining District, Pinal County, Arizona, the location notices of which are recorded in the office of the County Recorder of said county as described below:

See Exhibit "A" attached

That the owner of said claims (2 lode mining claims and 1 millsite) is Harborlite Corporation, and that the enclosed "rental fees" of \$100.00 per claim for a total of \$300.00 (Three Hundred dollars) were paid by Harborlite Corporation, P. O. Box 960, Superior, AZ 85273, for the purpose of complying with the laws of the United States pertaining to assessment of annual work, and that said lode claims are being held for the valuable mineral contained therein and the millsite for the purpose of enhancing a fines containment area in conjunction with the mining operation. This "rental fee" is required in accordance with the Act of October 5, 1992 (Public Law 102-381, 106 Stat. 1374, 1378-79) and is in lieu of the requirements for performing assessment work under 30 U.S.C.28-28e and for filing an annual Affidavit of Labor with the proper office of the Bureau of Land Management as outlined under section 314(a) and (c) of FLPMA and §3833.2.

DATED this 20 day of August, A.D., 1996

10/4/96 Sr  
ENTERED IN COMPUTER  
SR

Harvey W. Smith  
Harvey W. Smith

Subscribed and sworn before me this 20 day of August, A.D., 1996

NOTARY PUBLIC  
STATE OF ARIZONA  
County of Maricopa  
HELEN McMILLAN  
My Commission Expires July 1, 2000  
June 30

Helen M. Millan  
Notary Public

EXHIBIT "A"

The following claims are located in Secs. 4, 8 & 9, T.2 S., R.12 E., G.& S.R.M., Pioneer Mining District, Pinal County, State of Arizona, the Location Notices are recorded in the office of the County Recorder of said county as described below:

<u>Claim Name</u>	<u>Docket</u>	<u>Page(s)</u>	<u>B.L.M. Serial Number</u>
Forgotten Wedge lode	374	545	A MC 66077 ✓
MARY T. FRACTION lode	1668	450-451	A MC 303417 ✓
HARBORLITE MILLSITE NO. 3A Amended	1781 1797	639-640 124-125	A MC 317479 ✓

RECEIVED  
B.L.M. AZ STATE OFFICE  
Aug 26 3 18 PM '96  
PHOENIX, ARIZONA

3 ✓ Bob

STATE OF ARIZONA )  
                          ) SS.  
COUNTY OF PINAL )

\*\*\*\*\*

AFFIDAVIT OF RENTAL FEE PAYMENT  
For the period  
September 1, 1996 to August 31, 1997

RECEIVED  
D.L.H. AZ STATE OFFICE  
Aug 26 3 18 PM '96  
PHOENIX, ARIZONA

STATE OF ARIZONA )  
                          ) SS.  
COUNTY OF MARICOPA )


Harvey Smith, being duly sworn, deposes and says that he is a citizen of the United States and more than twenty-one years of age, and resides at 8953 E. Captain Dreyfus Ave., Scottsdale, Arizona 85260, in Maricopa County, State of Arizona, and is personally acquainted with the hereinafter described mining claims situated in the Pioneer Mining District, Pinal County, Arizona, the location notices of which are recorded in the office of the County Recorder of said county as described below:

See Exhibit "A" attached


That the owner of said claims (10 lode mining claims) is Lewis and Thomas Williams, and that the enclosed "rental fees" of \$100.00 per claim for a total of \$1,000.00 (One Thousand dollars) were paid by Harborlite Corporation, P. O. Box 960, Superior, AZ 85273, for the purpose of complying with the laws of the United States pertaining to assessment of annual work, and that said claims are being held for the valuable mineral contained therein. This "rental fee" is required in accordance with the Act of October 5, 1992 (Public Law 102-381, 106 Stat. 1374, 1378-79) and is in lieu of the requirements for performing assessment work under 30 U.S.C.28-28e and for filing an annual Affidavit of Labor with the proper office of the Bureau of Land Management as outlined under section 314(a) and (c) of FLPMA and §3833.2.

These "rental fees" are being submitted to cover mining claims comprising a contiguous group.

DATED this 20 day of August, A.D., 1996

  
Harvey W. Smith

Subscribed and sworn before me this 20 day of August, A.D., 1996

 NOTARY PUBLIC  
STATE OF ARIZONA  
County of Maricopa  
HELEN McMILLAN  
My Commission Expires ~~July 1, 2000~~  
June 30

  
Notary Public



RECEIVED  
B.L.M. AZ STATE OFFICE

EXHIBIT "A"

AUG 26 3 18 PM '96

PHOENIX, ARIZONA

<u>Lode Claim Name</u>	<u>Loc. Date</u>	<u>Pinal County</u>			<u>B.L.M. Data</u>		<u>Locator</u>
		<u>Book</u>	<u>Page(s)</u>	<u>Filing Date</u>	<u>Serial No.</u>	<u>Date</u>	
Bobbie Jo Perlite No. 1 Amended	10/6/85 1/11/90	1314 1651	459-60 501-02	10/7/85 <sup>3</sup> 1/15/90	A MC 245404	11/4/85 2/8/90	Thomas Williams
Bobbie Jo Perlite No. 2 Amended	10/6/85 1/11/90	1314 1651	457-58 503-04	10/7/85 1/15/90	A MC 245405	11/4/85 2/8/90	Thomas Williams
Bobbie Jo Perlite No. 3	10/6/85	1314	455-56	10/7/85	A MC 245406	11/4/85	Thomas Williams
Bobbie Jo Perlite No. 4	10/12/85	1315	788-89	10/15/85	A MC 245407	11/4/85	Thomas Williams
Bobbie Jo Perlite No. 5	10/12/85	1315	790-91	10/15/85	A MC 245408	11/4/85	Thomas Williams
Bobbie Jo Perlite No. 6	10/12/85	1315	792-93	10/15/85	A MC 245409	11/4/85	Thomas Williams
Bobbie Jo Perlite No. 7	10/12/85	1315	796-97	10/15/85	A MC 245410	11/4/85	Thomas Williams
Bobbie Jo Perlite No. 8	10/12/85	1315	794-95	10/15/85	A MC 245411	11/4/85	Thomas Williams
B J No. 9	2/10/90	1651	523-24	2/20/90	A MC 301847 ✓	3/2/90	Lewis Williams
B & J No. 10	4/8/92	1817	118-19	4/9/92	A MC 321062 ✓	4/30/92	Lewis Williams

DO NOT  
INDEX  
@  
COUNTY

10/26/96

STATE OF ARIZONA )  
COUNTY OF PINAL ) SS.

\*\*\*\*\*

AFFIDAVIT OF RENTAL FEE PAYMENT  
For the period  
September 1, 1996 to August 31, 1997

RECEIVED  
BLM AZ STATE OFFICE  
Aug 26 3 19 PM '96  
PHOENIX, ARIZONA

STATE OF ARIZONA )  
COUNTY OF MARICOPA ) SS.

Harvey Smith, being duly sworn, deposes and says that he is a citizen of the United States and more than twenty-one years of age, and resides at 8953 E. Captain Dreyfus Ave., Scottsdale, Arizona 85260, in Maricopa County, State of Arizona, and is personally acquainted with the hereinafter described mining claims situated in the Pioneer Mining District, Pinal County, Arizona, the location notices of which are recorded in the office of the County Recorder of said county as described below:

See Exhibit "A" attached

That the owner of said claims (10 "Guzman" placer mining claims) is Harborlite Corporation, P. O. Box 960, Superior, AZ 85273, and that the enclosed "rental fees" of \$100.00 per claim for a total of \$ 1,000.00 (One Thousand dollars) were paid by Harborlite Corporation, for the purpose of complying with the laws of the United States pertaining to assessment of annual work, and that said claims are being held for the valuable mineral contained therein. This "rental fee" is required in accordance with the Act of October 5, 1992 (Public Law 102-381, 106 Stat. 1374, 1378-79) and is in lieu of the requirements for performing assessment work under 30 U.S.C.28-28e and for filing an annual Affidavit of Labor with the proper office of the Bureau of Land Management as outlined under section 314(a) and (c) of FLPMA and §3833.2.

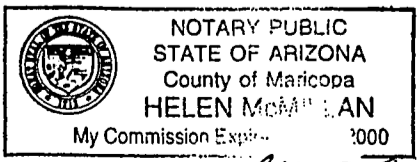
These "rental fees" are being submitted to cover mining claims comprising a contiguous group.

DATED this 20 day of August, A.D., 1996

Harvey W. Smith  
Harvey W. Smith

Subscribed and sworn before me this 20 day of August, A.D., 1996

Helen McMillan  
Notary Public



June 30, 2000

EXHIBIT "A"

The following mining claims are located in sections 8 & 16, T.2 S., R.12 E., Gila & Salt River Meridian, County of Pinal, State of Arizona and are duly recorded as indicated below, at the office of the County Recorder, Pinal County, Arizona:

RECEIVED  
BLM AZ STATE OFFICE  
Aug 26 3 19 PM '96  
PHOENIX, ARIZONA

PLACER MINING CLAIMS

Placer Claim Name	Legal Description Section 8, T2S R12E	Date Located	Pinal County		BLM AMC#
			Book	Page	
Black Eye	W $\frac{1}{2}$ SEK SEK NW $\frac{1}{2}$ , SW $\frac{1}{2}$ SEK NW $\frac{1}{2}$ , W $\frac{1}{2}$ NW $\frac{1}{2}$ SEK NW $\frac{1}{2}$ .	6/26/65	423	121	90407
Blueberry	NEK SEK NW $\frac{1}{2}$ , E $\frac{1}{2}$ NW $\frac{1}{2}$ SEK NW $\frac{1}{2}$ E $\frac{1}{2}$ SW $\frac{1}{2}$ NEK NW $\frac{1}{2}$ .	6/26/65	423	116	90406
Dewdrop	N $\frac{1}{2}$ SW $\frac{1}{2}$ NEK	6/26/65	423	114	90411
Divide	SEK SEK NW $\frac{1}{2}$ SEK, NEK NEK SW $\frac{1}{2}$ SEK, N $\frac{1}{2}$ NW $\frac{1}{2}$ SEK SEK, NW $\frac{1}{2}$ NEK SEK SEK, S $\frac{1}{2}$ SW $\frac{1}{2}$ NEK SEK, SW $\frac{1}{2}$ SEK NEK SEK.	6/26/65	423	122	90414
Havallina	W $\frac{1}{2}$ NEK NW $\frac{1}{2}$ SEK, SE $\frac{1}{2}$ NW $\frac{1}{2}$ NW $\frac{1}{2}$ SEK, N $\frac{1}{2}$ SEK NW $\frac{1}{2}$ SEK, SEK NEK NW $\frac{1}{2}$ SEK, SW $\frac{1}{2}$ NW $\frac{1}{2}$ NEK SEK, NW $\frac{1}{2}$ SW $\frac{1}{2}$ NEK SEK.	6/26/65	423	117	90408
Havallina No. 1	N $\frac{1}{2}$ NW $\frac{1}{2}$ NW $\frac{1}{2}$ SEK, NEK NEK SW $\frac{1}{2}$ , E $\frac{1}{2}$ NW $\frac{1}{2}$ NEK SW $\frac{1}{2}$ .	6/26/65	423	118	90409
Havallina No. 2	E $\frac{1}{2}$ SEK SEK NW $\frac{1}{2}$ , SW $\frac{1}{2}$ SW $\frac{1}{2}$ NEK, W $\frac{1}{2}$ SEK SW $\frac{1}{2}$ NEK.	6/26/65	423	120	90410
I-DO-IT	E $\frac{1}{2}$ SEK SW $\frac{1}{2}$ NEK, NW $\frac{1}{2}$ SEK NEK, W $\frac{1}{2}$ SW $\frac{1}{2}$ SEK NEK.	6/26/65	423	119	90412
Look-Out-Wedge	NEK NEK NW $\frac{1}{2}$ SEK, N $\frac{1}{2}$ NW $\frac{1}{2}$ NEK SEK, SE $\frac{1}{2}$ NW $\frac{1}{2}$ NEK SEK, W $\frac{1}{2}$ NEK NEK SEK, NEK SW $\frac{1}{2}$ NEK SEK, NW $\frac{1}{2}$ SEK NEK SEK.	6/26/65	423	123	90413
<u>Section 16, T2S R12E</u>					
Self Protection	SW $\frac{1}{2}$ NEK SW $\frac{1}{2}$ NW $\frac{1}{2}$ , W $\frac{1}{2}$ SEK SW $\frac{1}{2}$ NW $\frac{1}{2}$ , NW $\frac{1}{2}$ NEK NW $\frac{1}{2}$ SW $\frac{1}{2}$ , W $\frac{1}{2}$ E $\frac{1}{2}$ NEK SW $\frac{1}{2}$ NW $\frac{1}{2}$ , E $\frac{1}{2}$ NW $\frac{1}{2}$ NEK SW $\frac{1}{2}$ NW $\frac{1}{2}$ , E $\frac{1}{2}$ SEK NW $\frac{1}{2}$ SW $\frac{1}{2}$ NW $\frac{1}{2}$ , E $\frac{1}{2}$ E $\frac{1}{2}$ SW $\frac{1}{2}$ SW $\frac{1}{2}$ NW $\frac{1}{2}$ , W $\frac{1}{2}$ NEK SEK SW $\frac{1}{2}$ NW $\frac{1}{2}$ , E $\frac{1}{2}$ NEK NW $\frac{1}{2}$ NW $\frac{1}{2}$ SW $\frac{1}{2}$ ,	1/22/51	42	362	89203

DO NOT  
INDEX  
@  
COUNTY

10/26/96

STATE OF ARIZONA )  
COUNTY OF PINAL ) SS.

\*\*\*\*\*

AFFIDAVIT OF RENTAL FEE PAYMENT  
For the period  
September 1, 1996 to August 31, 1997

RECEIVED  
BLM AZ STATE OFFICE  
Aug 26 3 19 PM '96  
PHOENIX, ARIZONA

STATE OF ARIZONA )  
COUNTY OF MARICOPA ) SS.

Harvey Smith, being duly sworn, deposes and says that he is a citizen of the United States and more than twenty-one years of age, and resides at 8953 E. Captain Dreyfus Ave., Scottsdale, Arizona 85260, in Maricopa County, State of Arizona, and is personally acquainted with the hereinafter described mining claims situated in the Pioneer Mining District, Pinal County, Arizona, the location notices of which are recorded in the office of the County Recorder of said county as described below:

See Exhibit "A" attached

That the owner of said claims (9 "Guzman" lode mining claims) is Harborlite Corporation, P. O. Box 960, Superior, AZ 85273, and that the enclosed "rental fees" of \$100.00 per claim for a total of \$ 900.00 (Nine Hundred dollars) were paid by Harborlite Corporation, for the purpose of complying with the laws of the United States pertaining to assessment of annual work, and that said claims are being held for the valuable mineral contained therein. This "rental fee" is required in accordance with the Act of October 5, 1992 (Public Law 102-381, 106 Stat. 1374, 1378-79) and is in lieu of the requirements for performing assessment work under 30 U.S.C.28-28e and for filing an annual Affidavit of Labor with the proper office of the Bureau of Land Management as outlined under section 314(a) and (c) of FLPMA and §3833.2.

These "rental fees" are being submitted to cover mining claims comprising a contiguous group.

DATED this 20 day of August, A.D., 1996

Harvey W. Smith  
Harvey W. Smith

Subscribed and sworn before me this 20 day of August, A.D., 1996

NOTARY PUBLIC  
STATE OF ARIZONA  
County of Maricopa  
HELEN McMINN AN  
My Commission Expires 2000

Helen McMinnan  
Notary Public

June 30, 2000

EXHIBIT "A"

The following mining claims are located in sections 8 & 9, T.2 S., R.12 E., Gila & Salt River Meridian, County of Pinal, State of Arizona and are duly recorded as indicated below, at the office of the County Recorder, Pinal County, Arizona:

<u>Lode Name</u>	<u>Book</u>	<u>Page(s)</u>	<u>B.L.M. Serial</u>	<u>Location Date</u>
I-DO-IT	53	414	A MC 87677	4/13/45
Amended	443	89		
2nd Amended	1618	373-374		
LA CHOLLA	54	119	A MC 87678	12/17/45
Amended	1618	375-376		
HAVALINA No. 2	53	428	A MC 87679	6/04/45
Amended	443	88		
2nd Amended	1618	381-382		
HAVALINA	53	427	A MC 87680	4/11/45
Amended	1618	379-380		
DIVIDE	54	117	A MC 87681	12/06/45
Amended	443	90		
2nd Amended	1618	383-384		
LOOK-OUT-WEDGE	54	351	A MC 87682	3/29/46
Amended	443	91		
2nd Amended	1618	385-386		
ATOMIC BOMB	54	43	A MC 87683	11/13/45
Amended	1618	377-378		
CRUZALITE	438	246	A MC 87684	11/04/65
Amended	1618	387-388		
MARKIE'S FRACTION	267	500	A MC 87685	5/01/60
Amended	1618	389-390		

Do NOT  
INDEX  
@  
COUNTY

RECEIVED  
JUL 14 1966  
Aug 26 3 19 PM '66  
PHOENIX ARIZONA

94 Pat

STATE OF ARIZONA )  
COUNTY OF PINAL ) SS.

\*\*\*\*\*

AFFIDAVIT OF RENTAL FEE PAYMENT  
For the period  
September 1, 1996 to August 31, 1997

RECEIVED  
D.L.H. AZ STATE OFFICE  
Aug 26 3 19 PM '96  
PHOENIX, ARIZONA

STATE OF ARIZONA )  
COUNTY OF MARICOPA ) SS.

Harvey Smith, being duly sworn, deposes and says that he is a citizen of the United States and more than twenty-one years of age, and resides at 8953 E. Captain Dreyfus Ave., Scottsdale, Arizona 85260, in Maricopa County, State of Arizona, and is personally acquainted with the hereinafter described millsite claims situated in the Pioneer Mining District, Pinal County, Arizona, the location notices of which are recorded in the office of the County Recorder of said county as described below:

See Exhibit "A" ( 7 pages) attached

That the owner of said claims (2 millsites and 135 lodes formerly known as the Nord claims) is Harborlite Corporation., and that the enclosed "rental fees" of \$100.00 per claim for a total of \$ 13,700.00 (Thirteen Thousand, Seven Hundred dollars) were paid by Harborlite Corporation, P. O. Box 960, Superior, AZ 85273 for the purpose of complying with the laws of the United States pertaining to assessment of annual work, and that said claims are being held for the purpose of mining (on lode claims) and milling (on millsites) perlite ore which is mined on our lode claims. This "rental fee" is required in accordance with the Act of October 5, 1992 (Public Law 102-381, 106 Stat. 1374, 1378-79) and is in lieu of the requirements for performing assessment work under 30 U.S.C.28-28e and for filing an annual Affidavit of Labor with the proper office of the Bureau of Land Management as outlined under section 314(a) and (c) of FLPMA and §3833.2.

DATED this 20 day of August, A.D., 1996

Harvey W. Smith  
Harvey W. Smith

Subscribed and sworn before me this 20 day of August, A.D., 1996

NOTARY PUBLIC  
STATE OF ARIZONA  
County of Maricopa  
HELEN McMILLAN  
My Commission Expires July 1, 2000

Helen M. Millan  
Notary Public

June 30

EXHIBIT "A"

(page 1)

The following mining claims are located in Pinal County, State of Arizona, the location notices of which are recorded in the office of the County Recorder of said County as described below:

<u>Claim Name</u>	<u>Book/Docket</u>	<u>Page(s)</u>	<u>B.L.M. Serial #</u>
ROSEMARIE No. 6 Exception lode (situate in Sec. 8)	<del>507</del>	<del>87</del>	A MC 66079 ✓
Candy Rock Fraction lode (situate in Sec. 16)	<del>1556</del>	<del>712-713</del>	A MC 289764 ✓
Lucero millsite (situate in Sec. 4)	<del>1786</del>	<del>558-559</del>	A MC 319070 ✓
Cynthia & John millsite (situate in Sec. 4)	<del>993</del>	<del>426-427</del>	A MC 94571 ✓

DO NOT  
INDEX  
@ COUNTY

All claims are located in T.2 S., R.12 E., G. & S.R.M.

RECEIVED  
B.L.M. AZ STATE OFFICE  
Aug 26 3 19 PM '96  
PHOENIX, ARIZONA

4 ✓  
Bok

EXHIBIT "A"

(page 2)

The following lode mining claims are located in secs. 8 & 9, T.2 S., R.12 E., Gila & Salt River Meridian, County of Pinal, State of Arizona:

<u>Lode Claim Name</u>	<u>Recorded</u>		<u>B.L.M. Ser. #</u>
	<u>Book</u>	<u>Page</u>	
ROSEMARIE NO. 1 Exception	500	414	A MC 66078 ✓
Amended	507	86	
ROSEMARIE NO. 7 Exception	500	420	A MC 66080
Amended	507	88	
ROSEMARIE NO. 8 Exception	500	421	A MC 66081
Amended	507	89	
Amended	Doc. 1082-045		
ROSEMARIE NO. 9 Exception	500	422	A MC 66082
Amended	507	90	
ROSEMARIE NO. 10 Exception	500	423	A MC 66083
Amended	507	91	
ROSEMARIE NO. 12 Exception	500	425	A MC 66084
Amended	507	92	
Amended	Doc. 1082-047		
ROSEMARIE NO. 13 Exception	500	426	A MC 66085
Amended	507	93	
ROSEMARIE NO. 14 Exception	500	427	A MC 66086
Amended	507	94	

*Do Not  
INDEX  
@ COUNTY*

RECEIVED  
B.L.M. STATE OFFICE  
PHOENIX, ARIZONA  
Aug 26 3 19 PM '95

*8/26/95*



EXHIBIT "A"

(page 3)

The following mining claims are located in Secs. 27, 28, 32, 33 & 34, T.2 S., R.12 E., and Secs. 3 & 4, T.3 S., R.12 E., Gila & Salt River Meridian, County of Pinal, State of Arizona:

<u>Lode Claim Name</u>	<u>Book</u>	<u>Page</u>	<u>RECORDED</u>	<u>B.L.M. Ser. #</u>
Hal #1	1382	220-221		A MC 259557
Hal #2	1382	222-223		A MC 259558
Hal #3	1382	224-225		A MC 259559
Hal #4	1382	226-227		A MC 259560
Hal #5	1382	228-229		A MC 259561
Hal #6	1382	230-231		A MC 259562
Hal #7	1382	232-233		A MC 259563
Hal #8	1382	234-235		A MC 259564
Hal #9	1382	236-237		A MC 259565
Hal #10	1382	238-239		A MC 259566
Hal #11	1382	240-241		A MC 259567
Hal #12	1382	242-243		A MC 259568
Hal #13	1382	244-245		A MC 259569
Hal #14	1382	246-247		A MC 259570
Hal #15	1382	248-249		A MC 259571
Hal #16	1382	250-251		A MC 259572
Hal #17	1382	252-253		A MC 259573
Hal #18	1382	254-255		A MC 259574
Hal #19	1382	256-257		A MC 259575
Hal #20	1382	258-259		A MC 259576
Hal #21	1382	260-261		A MC 259577
Hal #22	1382	262-263		A MC 259578
Hal #23	1382	264-265		A MC 259579
Hal #24	1382	266-267		A MC 259580
Hal #25	1382	268-269		A MC 259581
Hal #26	1382	270-271		A MC 259582
Hal #27	1382	272-273		A MC 259583
Hal #28	1382	274-275		A MC 259584
Hal #29	1382	276-277		A MC 259585
Hal #30	1382	278-279		A MC 259586
Hal #31	1382	280-281		A MC 259587
Hal #32	1382	282-283		A MC 259588
Hal #33	1382	284-285		A MC 259589
Hal #34	1382	286-287		A MC 259590
Hal #35	1382	288-289		A MC 259591
Hal #36	1382	290-291		A MC 259592
Tekoa #9	1382	410-411		A MC 259652
Tekoa #10	1382	412-413		A MC 259653
Tekoa #11	1382	414-415		A MC 259654
Tekoa #12	1382	416-417		A MC 259655
Tekoa #13	1382	418-419		A MC 259656

RECEIVED  
B.L.M. AZ STATE OFFICE  
Aug 26 3 19 PM '96  
PHOENIX, ARIZONA

41  
Bot

DO NOT INDEX  
C. COUNTY

EXHIBIT "A"

(page 4)

The following mining claims are located in Sec. 16, 17 & 20, T.2 S., R.12 E., Gila & Salt River Meridian, County of Pinal, State of Arizona:

RECEIVED  
 B.L.M. AZ STATE OFFICE  
 AUG 26 3 19 PM '96  
 PHOENIX, ARIZONA

RECORDED

<u>Lode Claim Name</u>	<u>Book</u>	<u>Page</u>	<u>B.L.M. Ser. #</u>
Magic #1	1382	292-293	A MC 259593
Magic #2	1382	294-295	A MC 259594
Magic #3	1382	296-297	A MC 259595
Magic #4	1382	298-299	A MC 259596
Magic #5	1382	300-301	A MC 259597
Magic #6	1382	302-303	A MC 259598
Magic #7	1382	304-305	A MC 259599
Magic #8	1382	306-307	A MC 259600
Magic #9	1382	308-309	A MC 259601
Magic #10	1382	310-311	A MC 259602
Magic #11	1382	312-313	A MC 259603
Magic #12	1382	314-315	A MC 259604
Magic #13	1382	316-317	A MC 259605
Magic #14	1382	318-319	A MC 259606
Magic #15	1382	320-321	A MC 259607
Magic #23	1382	336-337	A MC 259615
Magic #24	1382	338-339	A MC 259616
Magic #25	1382	340-341	A MC 259617
Magic #26	1382	342-343	A MC 259618
Magic #27	1556	710-711	A MC 289765

DO NOT  
 INDEX  
 @ COUNTY

201  
 B44

EXHIBIT "A" (page 5)

The following mining claims are located in sec. 12, T.2 S., R.11 E. and secs. 7 & 8, T.2 S., R.12 E., Gila & Salt River Meridian, County of Pinal, State of Arizona:

<u>Lode Claim Name</u>	<u>Book</u>	<u>RECORDED</u> <u>Page</u>	<u>B.L.M. Ser. #</u>
Seattle #1	1382	344-345	A MC 259619
Seattle #2	1382	346-347	A MC 259620
Seattle #3	1382	348-349	A MC 259621
Seattle #4	1382	350-351	A MC 259622
Seattle #5	1382	352-353	A MC 259623
Seattle #6	1382	354-355	A MC 259624
Seattle #7	1382	356-357	A MC 259625
Seattle #8	1382	358-359	A MC 259626
Seattle #9	1382	360-361	A MC 259627
Seattle #10	1382	362-363	A MC 259628
Seattle #11	1382	364-365	A MC 259629
Seattle #12	1382	366-367	A MC 259630
Seattle #13	1382	368-369	A MC 259631
Seattle #14	1382	370-371	A MC 259632
Seattle #15	1382	372-373	A MC 259633
Seattle #16	1382	374-375	A MC 259634
Seattle #17	1382	376-377	A MC 259635
Seattle #18	1382	378-379	A MC 259636
Seattle #19	1382	380-381	A MC 259637
Seattle #20	1382	382-383	A MC 259638
Seattle #21	1382	384-385	A MC 259639
Seattle #22	1382	386-387	A MC 259640
Seattle #23	1382	388-389	A MC 259641
Seattle #24	1382	390-391	A MC 259642
Seattle #25	1382	392-393	A MC 259643

RECEIVED  
B.L.M. AZ STATE OFFICE  
PHOENIX, ARIZONA  
AUG 26 3 20 PM '96

DO NOT  
INDEX  
@ COUNTY

25 ✓

EXHIBIT "A"

(page 6)

The following mining claims are located in secs. 8, 17 and 18, T.2 S., R.12 E., Gila & Salt River Meridian, County of Pinal, State of Arizona:

<u>Lode Claim Name</u>	<u>Book</u>	<u>RECORDED</u>	
		<u>Page</u>	<u>B.L.M. Ser. #</u>
S11-F1o No. 1	1420	465-466	A MC 265778
S11-F1o No. 2	1420	467-468	A MC 265779
S11-F1o No. 3	1420	469-470	A MC 265780
S11-F1o No. 4	1420	471-472	A MC 265781
S11-F1o No. 5	1420	473-474	A MC 265782
S11-F1o No. 6	1420	475-476	A MC 265783
S11-F1o No. 7	1420	477-478	A MC 265784
S11-F1o No. 8	1420	479-480	A MC 265785
S11-F1o No. 9	1420	481-482	A MC 265786
S11-F1o No. 10	1420	483-484	A MC 265787
S11-F1o No. 11	1420	485-486	A MC 265788
S11-F1o No. 12	1420	487-488	A MC 265789
S11-F1o No. 13	1420	489-490	A MC 265790
S11-F1o No. 14	1420	491-492	A MC 265791
S11-F1o No. 15	1420	493-494	A MC 265792
S11-F1o No. 16	1420	495-496	A MC 265793
S11-F1o No. 17	1420	497-498	A MC 265794
S11-F1o No. 18	1420	499-500	A MC 265795

RECEIVED  
 D.L.M. AZ STATE OFFICE  
 Aug 26 3 20 PM '96  
 PHOENIX, ARIZONA

DO NOT  
 INDEX  
 @ COUNTY

18 ✓  
 Bob

16

EXHIBIT "A"

(page 7)

The following mining claims are located in secs. 15, 16, 21 and 22, T.2 S., R.12 E., Gila & Salt River Meridian, County of Pinal, State of Arizona:

<u>Lode Claim Name</u>	<u>Book</u>	<u>RECORDED</u> <u>Page</u>	<u>B.L.M. Ser. #</u>
S11-Flo No. 19	1420	501-502	A MC 265796
S11-Flo No. 20	1420	503-504	A MC 265797
S11-Flo No. 21	1420	505-506	A MC 265798
S11-Flo No. 22	1420	507-508	A MC 265799
S11-Flo No. 23	1420	509-510	A MC 265800
S11-Flo No. 24	1420	511-512	A MC 265801
S11-Flo No. 25	1420	513-514	A MC 265802
S11-Flo No. 26	1420	515-516	A MC 265803
S11-Flo No. 27	1420	517-518	A MC 265804
S11-Flo No. 28	1420	519-520	A MC 265805
S11-Flo No. 29	1420	521-522	A MC 265806
S11-Flo No. 30	1420	523-524	A MC 265807
S11-Flo No. 31	1420	525-526	A MC 265808
S11-Flo No. 32	1420	527-528	A MC 265809
S11-Flo No. 33	1420	529-530	A MC 265810
S11-Flo No. 34	1420	531-532	A MC 265811
S11-Flo No. 35	1420	533-534	A MC 265812
S11-Flo No. 36	1396	458-459	A MC 262396
Amended	1420	535-536	
S11-Flo No. 37	1396	460-461	A MC 262397
Amended	1420	537-538	
Volcano No. 12 R	1396	462-463	A MC 262398
Amended	1420	539-540	
(Amended name - S11, Flo No. 38)			
S11-Flo No. 39	1420	541-542	A MC 265813

RECEIVED  
B.L.M. AZ STATE OFFICE  
Aug 26 3 20 PM '96  
PHOENIX, ARIZONA

DO NOT  
INDEX  
@ COUNTY

21 ✓  
Boy

**DEL TIERRA ENGINEERING & MINING CORP.**

**HARVEY W. SMITH, PRESIDENT**

Registered Mining Engineer  
U.S. Approved Title Abstractor

U.S. Mineral Surveyor  
Registered Land Surveyor

4330 N. Civic Center Plaza Ste 104  
Tel. 602 / 946-3996  
FAX 602 / 946-3985

Scottsdale, Arizona 85251

August 20, 1996

U. S. Department of the Interior  
Bureau of Land Management  
P. O. Box 16563  
Phoenix, AZ 85011



*Reproduction of the Mining  
Rock - 940000 -*

*Harvey W. Smith*

Gentlemen:

Enclosed are five (5) "Affidavit of Rental Fee Payment" for the period September 1, 1996 to August 31, 1997 with Exhibits "A" attached. These Affidavits pertain to the claims of Harborlite Corporation as follows:

- Harborlite - 2 lodes, 1 millsite
- Bobbie Jo - 10 lodes
- Guzman - 9 lodes, 10 placers
- Nord 135 lodes, 2 millsites

We are enclosing our check in the amount of \$ 16,900.00 representing the fee for filing based on \$ 100.00 per claim rental fees for these 169 claims. Please acknowledge receipt of these rental fees.

Sincerely,

*Harvey W. Smith*  
Harvey W. Smith, E.M.  
President

RECEIVED  
BLM AZ STATE OFFICE  
Aug 26 3 18 PM '96  
PHOENIX, ARIZONA

HWS/hm

Enclosures - hand carried

UNITED STATES  
DEPARTMENT OF THE INTERIOR  
BUREAU OF LAND MANAGEMENT

RECEIPT AND ACCOUNTING ADVICE

NO. 2263459 04

Subject: CLAIM MAINTENANCE FEE 1997 - 169 TC/AZ 08/26/96  
Applicant: 2 82 13 16,900.00

DEL TIERRA ENGINEERING  
4332 N CIVIC CTR PLAZA #104  
SCOTTSDALE AZ 85251

Remitter: SAME AS CK 17000  
946-3996

Assignor:

LEASE MANAGEMENT DATA									
<input type="checkbox"/> NEW <input type="checkbox"/> UPDATE <input type="checkbox"/> PAYMENT									
ORIGINAL SERIAL NO.	ASG.	TYPE	ST.	CTY.	FUND SYMBOL			ACRES/UNITS	RATE
DMC 56077, ET AL									
AMOUNT	ANV. DATE	EXP. DATE	BILL CYC.	S/C	DISTRICT	NEXT BILL	MISC. DATA	U of M	ACTUAL UNITS
ASSIGNMENT SERIAL NO.	ASG.	TYPE	ST.	CTY.	FUND SYMBOL			ACRES/UNITS	RATE
AMOUNT	ANV. DATE	EXP. DATE	BILL CYC.	S/C	DISTRICT	NEXT BILL	MISC. DATA	U of M	ACTUAL UNITS

APPLY REMITTANCE			
ACTION	FUND SYMBOL	CTY.	AMOUNT
FILING FEE			
RENTAL			
UNEARNED			
REFUND			
TOTAL			
AMOUNT DUE			

Remarks:  
 66077-66086    289764-289765  
 89203    319070  
 90406-90414    259557-259607  
 94571    259615-259643  
 245404-245411  
 87677-87685    259652-thru  
 301847    259656  
 303417    265778-265813  
 317479  
 BY: 321062    262396-262398  
 DATE: SK

Lease in Escrow?  
 KGS?                      Of Interest?  
 Auto Escalates?            Operating Rights?  
 Auto Renew?                   Operator  
    Bond Filed?

FOR MMS USE ONLY	
BILLEE NUMBER	FOREST REFUGE
OCS SECTION CODE	

EXHIBIT "A"

6607B  
303417  
317479  
245404  
301847

The following claims are located in Secs. 4, 8 & 9, T.2 S., R.12 E., G.& S.R.M., Pioneer Mining District, Pinal County, State of Arizona, the Location Notices are recorded in the office of the County Recorder of said county as described below:

<u>Claim Name</u>	<u>Docket</u>	<u>Page(s)</u>	<u>B.L.M. Serial Number</u>
Forgotten Wedge lode	374	545	A MC 66077
MARY T. FRACTION lode	1668	450-451	A MC 303417
HARBORLITE MILLSITE NO. 3A Amended	1781 1797	639-640 124-125	A MC 317479

321062  
90404  
89202  
87677  
289764  
319070  
94569  
259557  
265778  
262396  
G.S.

ENTERED IN COMPUTER

*96 maintenance fee*

ENTERED IN COMPUTER

*10/4/95 MXI*

RECEIVED  
BLM. AZ STATE OFFICE  
AUG 25 11 11 AM '95  
PHOENIX, ARIZONA

*3 Bob*



STATE OF ARIZONA )  
                          ) SS.  
COUNTY OF PINAL )

\*\*\*\*\*

AFFIDAVIT OF RENTAL FEE PAYMENT  
For the period  
September 1, 1995 to August 31, 1996

RECEIVED  
B.L.M. AZ STATE OFFICE  
Aug 25 11 11 AM '95  
PHOENIX, ARIZONA


STATE OF ARIZONA )  
                          ) SS.  
COUNTY OF MARICOPA )

Harvey Smith, being duly sworn, deposes and says that he is a citizen of the United States and more than twenty-one years of age, and resides at 8953 E. Captain Dreyfus Ave., Scottsdale, Arizona 85260, in Maricopa County, State of Arizona, and is personally acquainted with the hereinafter described mining claims situated in the Pioneer Mining District, Pinal County, Arizona, the location notices of which are recorded in the office of the County Recorder of said county as described below:

See Exhibit "A" attached

That the owner of said claims (2 lode mining claims and 1 millsite) is Harborlite Corporation, and that the enclosed "rental fees" of \$100.00 per claim for a total of \$100.00 (Three Hundred dollars) were paid by Harborlite Corporation, P. O. Box 100, Vicksburg, MI 49097, for the purpose of complying with the laws of the United States pertaining to assessment of annual work, and that said lode claims are being held for the valuable mineral contained therein and the millsite for the purpose of enhancing a fines containment area in conjunction with the mining operation. This "rental fee" is required in accordance with the Act of October 5, 1992 (Public Law 102-381, 106 Stat. 1374, 1378-79) and is in lieu of the requirements for performing assessment work under 30 U.S.C.28-28e and for filing an annual Affidavit of Labor with the proper office of the Bureau of Land Management as outlined under section 314(a) and (c) of FLPMA and §3833.2.

DATED this 17<sup>th</sup> day of Aug., A.D., 1995

  
\_\_\_\_\_  
Harvey W. Smith

Subscribed and sworn before me this 17 day of Aug., A.D., 1995

My commission expires:  
July 1, 1996

  
\_\_\_\_\_  
Notary Public

EXHIBIT "A"

RECEIVED  
B.L.M. AZ STATE OFFICE

AUG 25 11 11 AM '95

PINAL COUNTY

Lode Claim Name	Loc. Date	Pinal County			B.L.M. Data		Locator
		Book	Page(s)	Filing Date	Serial No.	Date	
Bobbie Jo Perlite No. 1 Amended	10/6/85 1/11/90	1314 1651	459-60 501-02	10/7/85 1/15/90	A MC 245404	11/4/85 2/8/90	Thomas Williams
Bobbie Jo Perlite No. 2 Amended	10/6/85 1/11/90	1314 1651	457-58 503-04	10/7/85 1/15/90	A MC 245405	11/4/85 2/8/90	Thomas Williams
Bobbie Jo Perlite No. 3	10/6/85	1314	455-56	10/7/85	A MC 245406	11/4/85	Thomas Williams
Bobbie Jo Perlite No. 4	10/12/85	1315	788-89	10/15/85	A MC 245407	11/4/85	Thomas Williams
Bobbie Jo Perlite No. 5	10/12/85	1315	790-91	10/15/85	A MC 245408	11/4/85	Thomas Williams
Bobbie Jo Perlite No. 6	10/12/85	1315	792-93	10/15/85	A MC 245409	11/4/85	Thomas Williams
Bobbie Jo Perlite No. 7	10/12/85	1315	796-97	10/15/85	A MC 245410	11/4/85	Thomas Williams
Bobbie Jo Perlite No. 8	10/12/85	1315	794-95	10/15/85	A MC 245411	11/4/85	Thomas Williams
B J No. 9	2/10/90	1651	523-24	2/20/90	A MC 301847	3/2/90	Lewis Williams
B & J No. 10	4/8/92	1817	118-19	4/9/92	A MC 321062	4/30/92	Lewis Williams

DO NOT  
INDEX  
@  
COUNTY

245404  
301847  
321062

Bob

ENTERED IN COMPUTER  
10/9/94 MSF

22

STATE OF ARIZONA )  
                          ) SS.  
COUNTY OF PINAL )

\*\*\*\*\*

AFFIDAVIT OF RENTAL FEE PAYMENT  
For the period  
September 1, 1995 to August 31, 1996

RECEIVED  
B.L.M. AZ STATE OFFICE  
AUG 23 11 21 AM '95  
PHOENIX, ARIZONA

STATE OF ARIZONA )  
                          ) SS.  
COUNTY OF MARICOPA )

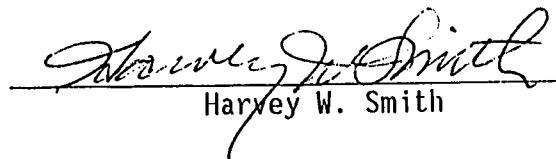
Harvey Smith, being duly sworn, deposes and says that he is a citizen of the United States and more than twenty-one years of age, and resides at 8953 E. Captain Dreyfus Ave., Scottsdale, Arizona 85260, in Maricopa County, State of Arizona, and is personally acquainted with the hereinafter described mining claims situated in the Pioneer Mining District, Pinal County, Arizona, the location notices of which are recorded in the office of the County Recorder of said county as described below:

See Exhibit "A" attached

That the owner of said claims (10 lode mining claims) is Lewis and Thomas Williams, and that the enclosed "rental fees" of \$100.00 per claim for a total of \$1,000.00 (One Thousand dollars) were paid by Harborlite Corporation, P. O. Box 100, Vicksburg, MI 49097, for the purpose of complying with the laws of the United States pertaining to assessment of annual work, and that said claims are being held for the valuable mineral contained therein. This "rental fee" is required in accordance with the Act of October 5, 1992 (Public Law 102-381, 106 Stat. 1374, 1378-79) and is in lieu of the requirements for performing assessment work under 30 U.S.C.28-28e and for filing an annual Affidavit of Labor with the proper office of the Bureau of Land Management as outlined under section 314(a) and (c) of FLPMA and §3833.2.

These "rental fees" are being submitted to cover mining claims comprising a contiguous group.

DATED this 17<sup>th</sup> day of Aug., A.D., 1995

  
Harvey W. Smith

Subscribed and sworn before me this 17 day of Aug, A.D., 1995

My commission expires:  
July 1, 1996

  
Notary Public

90404  
89202

EXHIBIT "A"

The following mining claims are located in sections 8 & 16, T.2 S., R.12 E., Gila & Salt River Meridian, County of Pinal, State of Arizona and are duly recorded as indicated below, at the office of the County Recorder, Pinal County, Arizona:

RECEIVED  
BLM. AZ STATE OFFICE  
AUG 23 11 11 AM '95  
10  
BOK  
PINAL COUNTY, ARIZONA

PLACER MINING CLAIMS

Placer Claim Name	Legal Description Section 8, T2S R12E	Date Located	Pinal County		BLM AMC#
			Book	Page	
Black Eye	W½ SEK SEK NWK, SWK SEK NWK, W½ NWK SEK NWK.	6/26/65	423	121	90407
Blueberry	NEK SEK NWK, E½ NWK SEK NWK E½ SWK NEK NWK.	6/26/65	423	116	90406
Dewdrop	N½ SWK NEK	6/26/65	423	114	90411
Divide	SEK SEK NWK SEK, NEK NEK SWK SEK, N½ NWK SEK SEK, NWK NEK SEK SEK, S½ SWK NEK SEK, SWK SEK NEK SEK.	6/26/65	423	122	90414
Havallna	W½ NEK NWK SEK, SEKNWK NWK SEK, N½ SEK NWKSEK, SEK NEK NWK SEK, SWK NWK NEK SEK, NWK SWK NEK SEK.	6/26/65	423	117	90408
Havallna No. 1	N½ NWK NWK SEK, NEK NEK SWK, E½ NWK NEK SWK.	6/26/65	423	118	90409
Havallna No. 2	E½ SEK SEK NWK, SWK SWK NEK, W½ SEK SWK NEK.	6/26/65	423	120	90410
I-DO-IT	E½ SEK SWK NEK, NWK SEK NEK, W½ SWK SEK NEK.	6/26/65	423	119	90412
Look-Out-Wedge	NEK NEK NWK SEK, N½ NWK NEK SEK, SEKNWK NEK SEK, W½ NEKNEK SEK, NEK SWK NEK SEK, NWK SEK NEK SEK.	6/26/65	423	123	90413
<u>Section 16, T2S R12E</u>					
Self Protection	SWK NEK SWK NWK, W½ SEK SWK NWK, NWK NEK NWK SWK, W½ E½ NEK SWK NWK, E½ NWK NEK SWK NWK, E½ SEK NWK SWK NWK, E½ E½ SWK SWK NWK, W½ NEK SEK SWK NWK, E½ NEK NWK NWK SWK,	1/22/51	42	362	89203

DO NOT  
INDEX  
COUNTY

ENTERED IN COMPUTER  
10/4/95 MHA

STATE OF ARIZONA  
COUNTY OF PINAL

)  
) SS.  
)

\*\*\*\*\*

AFFIDAVIT OF RENTAL FEE PAYMENT  
For the period  
September 1, 1995 to August 31, 1996

RECEIVED  
BLM. AZ STATE OFFICE  
PHOENIX, ARIZONA  
AUG 29 11 11 AM '95

STATE OF ARIZONA )  
COUNTY OF MARICOPA ) SS.

Harvey Smith, being duly sworn, deposes and says that he is a citizen of the United States and more than twenty-one years of age, and resides at 8953 E. Captain Dreyfus Ave., Scottsdale, Arizona 85260, in Maricopa County, State of Arizona, and is personally acquainted with the hereinafter described mining claims situated in the Pioneer Mining District, Pinal County, Arizona, the location notices of which are recorded in the office of the County Recorder of said county as described below:

See Exhibit "A" attached

That the owner of said claims (10 "Guzman" placer mining claims) is Harborlite Corporation, and that the enclosed "rental fees" of \$100.00 per claim for a total of \$ 1,000.00 (One Thousand dollars) were paid by Harborlite Corporation, P. O. Box 100, Vicksburg, MI 49097, for the purpose of complying with the laws of the United States pertaining to assessment of annual work, and that said claims are being held for the valuable mineral contained therein. This "rental fee" is required in accordance with the Act of October 5, 1992 (Public Law 102-381, 106 Stat. 1374, 1378-79) and is in lieu of the requirements for performing assessment work under 30 U.S.C.28-28e and for filing an annual Affidavit of Labor with the proper office of the Bureau of Land Management as outlined under section 314(a) and (c) of FLPMA and §3833.2.

These "rental fees" are being submitted to cover mining claims comprising a contiguous group.

DATED this 17<sup>th</sup> day of Aug, A.D., 1995

Harvey W. Smith  
Harvey W. Smith

Subscribed and sworn before me this 17 day of Aug, A.D., 1995

My commission expires:  
July 1, 1996

Selen M. Millan  
Notary Public

87677

EXHIBIT "A"

The following mining claims are located in sections 8 & 9, T.2 S., R.12 E., Gila & Salt River Meridian, County of Pinal, State of Arizona and are duly recorded as indicated below, at the office of the County Recorder, Pinal County, Arizona:

<u>Lode Name</u>	<u>Book</u>	<u>Page(s)</u>	<u>B.L.M. Serial</u>	<u>Location Date</u>
I-DO-IT	53	414	A MC 87677	4/13/45
Amended	443	89		
2nd Amended	1618	373-374		
LA CHOLLA	54	119	A MC 87678	12/17/45
Amended	1618	375-376		
HAVALINA No. 2	53	428	A MC 87679	6/04/45
Amended	443	88		
2nd Amended	1618	381-382		
HAVALINA	53	427	A MC 87680	4/11/45
Amended	1618	379-380		
DIVIDE	54	117	A MC 87681	12/06/45
Amended	443	90		
2nd Amended	1618	383-384		
LOOK-OUT-WEDGE	54	351	A MC 87682	3/29/46
Amended	443	91		
2nd Amended	1618	385-386		
ATOMIC BOMB	54	43	A MC 87683	11/13/45
Amended	1618	377-378		
CRUZALITE	438	246	A MC 87684	11/04/65
Amended	1618	387-388		
MARKIE'S FRACTION	267	500	A MC 87685	5/01/60
Amended	1618	389-390		

Do Not  
INDEX  
@  
COUNTY

RECEIVED  
BLM. AZ STATE OFFICE  
AUG 29 11 21 AM '95  
9 Bot

ENTERED IN COMPUTER  
10/4/95 MAM

STATE OF ARIZONA )  
COUNTY OF PINAL ) SS.

\*\*\*\*\*

AFFIDAVIT OF RENTAL FEE PAYMENT  
For the period  
September 1, 1995 to August 31, 1996

RECEIVED  
BLM AZ STATE OFFICE  
Aug 25 11 11 AM '95  
PHOENIX, ARIZONA

STATE OF ARIZONA )  
COUNTY OF MARICOPA ) SS.


Harvey Smith, being duly sworn, deposes and says that he is a citizen of the United States and more than twenty-one years of age, and resides at 8953 E. Captain Dreyfus Ave., Scottsdale, Arizona 85260, in Maricopa County, State of Arizona, and is personally acquainted with the hereinafter described mining claims situated in the Pioneer Mining District, Pinal County, Arizona, the location notices of which are recorded in the office of the County Recorder of said county as described below:

See Exhibit "A" attached

That the owner of said claims (9 "Guzman" lode mining claims) is Harborlite Corporation, and that the enclosed "rental fees" of \$100.00 per claim for a total of \$ 900.00 (Nine Hundred dollars) were paid by Harborlite Corporation, P. O. Box 100, Vicksburg, MI 49097, for the purpose of complying with the laws of the United States pertaining to assessment of annual work, and that said claims are being held for the valuable mineral contained therein. This "rental fee" is required in accordance with the Act of October 5, 1992 (Public Law 102-381, 106 Stat. 1374, 1378-79) and is in lieu of the requirements for performing assessment work under 30 U.S.C.28-28e and for filing an annual Affidavit of Labor with the proper office of the Bureau of Land Management as outlined under section 314(a) and (c) of FLPMA and §3833.2.

These "rental fees" are being submitted to cover mining claims comprising a contiguous group.

DATED this 17<sup>th</sup> day of Aug, A.D., 1995

  
Harvey W. Smith

Subscribed and sworn before me this 17 day of Aug, A.D., 1995

My commission expires:  
July 1, 1996


  
Notary Public

EXHIBIT "A"

(page 1)

66076  
289764  
94571  
319070

The following mining claims are located in Pinal County, State of Arizona, the location notices of which are recorded in the office of the County Recorder of said County as described below:

<u>Claim Name</u>	<u>Book/Docket</u>	<u>Page(s)</u>	<u>B.L.M. Serial #</u>
ROSEMARIE No. 6 Exception lode (situate in Sec. 8)	<del>507</del>	<del>87</del>	A MC 66079
Candy Rock Fraction lode (situate in Sec. 16)	<del>1556</del>	<del>712-713</del>	A MC 289764
Lucero millsite (situate in Sec. 4)	<del>1786</del>	<del>558-559</del>	A MC 319070
Cynthia & John millsite (situate in Sec. 4)	<del>993</del>	<del>426-427</del>	A MC 94571

DO NOT  
INDEX  
@ COUNTY

All claims are located in T.2 S., R.12 E., G.& S.R.M.

4 Bob

RECEIVED  
BLM AZ STATE OFFICE  
AUG 29 11 11 AM '95  
PHOENIX, ARIZONA

ENTERED IN COMPUTER  
10/4/95 MXX



46076

EXHIBIT "A"

(page 2)

The following lode mining claims are located in secs. 8 & 9, T.2 S., R.12 E., Gila & Salt River Meridian, County of Pinal, State of Arizona:

<u>Lode Claim Name</u>	<u>Recorded</u>		<u>B.L.M. Ser. #</u>
	<u>Book</u>	<u>Page</u>	
ROSEMARIE NO. 1 Exception	500	414	A MC 66078
Amended	507	86	
ROSEMARIE NO. 7 Exception	500	420	A MC 66080
Amended	507	88	
ROSEMARIE NO. 8 Exception	500	421	A MC 66081
Amended	507	89	
Amended	Doc. 1082-045		
ROSEMARIE NO. 9 Exception	500	422	A MC 66082
Amended	507	90	
ROSEMARIE NO. 10 Exception	500	423	A MC 66083
Amended	507	91	
ROSEMARIE NO. 12 Exception	500	425	A MC 66084
Amended	507	92	
Amended	Doc. 1082-047		
ROSEMARIE NO. 13 Exception	500	426	A MC 66085
Amended	507	93	
ROSEMARIE NO. 14 Exception	500	427	A MC 66086
Amended	507	94	

Do Not  
INDEX  
@ COUNTY

8 Bet

RECEIVED  
B.L.M. AZ STATE OFFICE  
AUG 25 11 11 AM '95  
PINAL COUNTY

ENTERED IN COMPUTER  
10/4/95 MAA

EXHIBIT "A"

259557

(page 3)

The following mining claims are located in Secs. 27, 28, 32, 33 & 34, T.2 S., R.12 E., and Secs. 3 & 4, T.3 S., R.12 E., Gila & Salt River Meridian, County of Pinal, State of Arizona:

<u>Lode Claim Name</u>	<u>Book</u>	<u>Page</u>	<u>RECORDED</u> <u>B.L.M. Ser. #</u>
Hal #1	1382	220-221	A MC 259557
Hal #2	1382	222-223	A MC 259558
Hal #3	1382	224-225	A MC 259559
Hal #4	1382	226-227	A MC 259560
Hal #5	1382	228-229	A MC 259561
Hal #6	1382	230-231	A MC 259562
Hal #7	1382	232-233	A MC 259563
Hal #8	1382	234-235	A MC 259564
Hal #9	1382	236-237	A MC 259565
Hal #10	1382	238-239	A MC 259566
Hal #11	1382	240-241	A MC 259567
Hal #12	1382	242-243	A MC 259568
Hal #13	1382	244-245	A MC 259569
Hal #14	1382	246-247	A MC 259570
Hal #15	1382	248-249	A MC 259571
Hal #16	1382	250-251	A MC 259572
Hal #17	1382	252-253	A MC 259573
Hal #18	1382	254-255	A MC 259574
Hal #19	1382	256-257	A MC 259575
Hal #20	1382	258-259	A MC 259576
Hal #21	1382	260-261	A MC 259577
Hal #22	1382	262-263	A MC 259578
Hal #23	1382	264-265	A MC 259579
Hal #24	1382	266-267	A MC 259580
Hal #25	1382	268-269	A MC 259581
Hal #26	1382	270-271	A MC 259582
Hal #27	1382	272-273	A MC 259583
Hal #28	1382	274-275	A MC 259584
Hal #29	1382	276-277	A MC 259585
Hal #30	1382	278-279	A MC 259586
Hal #31	1382	280-281	A MC 259587
Hal #32	1382	282-283	A MC 259588
Hal #33	1382	284-285	A MC 259589
Hal #34	1382	286-287	A MC 259590
Hal #35	1382	288-289	A MC 259591
Hal #36	1382	290-291	A MC 259592
Tekoa #9	1382	410-411	A MC 259652
Tekoa #10	1382	412-413	A MC 259653
Tekoa #11	1382	414-415	A MC 259654
Tekoa #12	1382	416-417	A MC 259655
Tekoa #13	1382	418-419	A MC 259656

RECEIVED  
B.L.M. AZ STATE OFFICE  
AUG 25 11 11 AM '95

ENTERED IN COMP

DO NOT INDEX

EXHIBIT "A"

(page 4)

259557  
289764

The following mining claims are located in Sec. 16, 17 & 20, T.2 S., R.12 E., Gila & Salt River Meridian, County of Pinal, State of Arizona:

RECORDED

<u>Lode Claim Name</u>	<u>Book</u>	<u>Page</u>	<u>B.L.M. Ser. #</u>
Magic #1	1382	292-293	A MC 259593
Magic #2	1382	294-295	A MC 259594
Magic #3	1382	296-297	A MC 259595
Magic #4	1382	298-299	A MC 259596
Magic #5	1382	300-301	A MC 259597
Magic #6	1382	302-303	A MC 259598
Magic #7	1382	304-305	A MC 259599
Magic #8	1382	306-307	A MC 259600
Magic #9	1382	308-309	A MC 259601
Magic #10	1382	310-311	A MC 259602
Magic #11	1382	312-313	A MC 259603
Magic #12	1382	314-315	A MC 259604
Magic #13	1382	316-317	A MC 259605
Magic #14	1382	318-319	A MC 259606
Magic #15	1382	320-321	A MC 259607
Magic #23	1382	336-337	A MC 259615
Magic #24	1382	338-339	A MC 259616
Magic #25	1382	340-341	A MC 259617
Magic #26	1382	342-343	A MC 259618
Magic #27	1556	710-711	A MC 289765

DO NOT  
INDEX  
@ COUNTY

20 Buf

RECEIVED  
BLM. AZ STATE OFFICE  
AUG 23 11 11 AM '95  
PINAL COUNTY ARIZONA

ENTERED IN COMPUTER  
10/9/95 MCH

(cc)

259557

EXHIBIT "A" (page 5)

The following mining claims are located in sec. 12, T.2 S., R.11 E. and secs. 7 & 8, T.2 S., R.12 E., Gila & Salt River Meridian, County of Pinal, State of Arizona:

<u>Lode Claim Name</u>	<u>Book</u>	<u>RECORDED</u> <u>Page</u>	<u>B.L.M. Ser. #</u>
Seattle #1	1382	344-345	A MC 259619
Seattle #2	1382	346-347	A MC 259620
Seattle #3	1382	348-349	A MC 259621
Seattle #4	1382	350-351	A MC 259622
Seattle #5	1382	352-353	A MC 259623
Seattle #6	1382	354-355	A MC 259624
Seattle #7	1382	356-357	A MC 259625
Seattle #8	1382	358-359	A MC 259626
Seattle #9	1382	360-361	A MC 259627
Seattle #10	1382	362-363	A MC 259628
Seattle #11	1382	364-365	A MC 259629
Seattle #12	1382	366-367	A MC 259630
Seattle #13	1382	368-369	A MC 259631
Seattle #14	1382	370-371	A MC 259632
Seattle #15	1382	372-373	A MC 259633
Seattle #16	1382	374-375	A MC 259634
Seattle #17	1382	376-377	A MC 259635
Seattle #18	1382	378-379	A MC 259636
Seattle #19	1382	380-381	A MC 259637
Seattle #20	1382	382-383	A MC 259638
Seattle #21	1382	384-385	A MC 259639
Seattle #22	1382	386-387	A MC 259640
Seattle #23	1382	388-389	A MC 259641
Seattle #24	1382	390-391	A MC 259642
Seattle #25	1382	392-393	A MC 259643

RECEIVED  
B.L.M. AZ STATE OFFICE  
AUG 23 11 11 AM '95  
PINAL COUNTY ARIZONA

DO NOT  
INDEX  
@ COUNTY

25 Book

ENTERED IN COMPUTER  
10/4/95 MCH

(M)

265778

EXHIBIT "A"

(page 6)

The following mining claims are located in secs. 8, 17 and 18, T.2 S., R.12 E., Gila & Salt River Meridian, County of Pinal, State of Arizona:

<u>Lode Claim Name</u>	<u>Book</u>	<u>RECORDED</u> <u>Page</u>	<u>B.L.M. Ser. #</u>
S11-F1o No. 1	1420	465-466	A MC 265778
S11-F1o No. 2	1420	467-468	A MC 265779
S11-F1o No. 3	1420	469-470	A MC 265780
S11-F1o No. 4	1420	471-472	A MC 265781
S11-F1o No. 5	1420	473-474	A MC 265782
S11-F1o No. 6	1420	475-476	A MC 265783
S11-F1o No. 7	1420	477-478	A MC 265784
S11-F1o No. 8	1420	479-480	A MC 265785
S11-F1o No. 9	1420	481-482	A MC 265786
S11-F1o No. 10	1420	483-484	A MC 265787
S11-F1o No. 11	1420	485-486	A MC 265788
S11-F1o No. 12	1420	487-488	A MC 265789
S11-F1o No. 13	1420	489-490	A MC 265790
S11-F1o No. 14	1420	491-492	A MC 265791
S11-F1o No. 15	1420	493-494	A MC 265792
S11-F1o No. 16	1420	495-496	A MC 265793
S11-F1o No. 17	1420	497-498	A MC 265794
S11-F1o No. 18	1420	499-500	A MC 265795

RECEIVED  
BLM AZ STATE OFFICE  
PHOENIX, ARIZONA  
AUG 25 11 11 AM '95

18 Box

Do Not  
INDEX  
COUNTY

ENTERED IN COMPUTER  
10/4/95 MX

265778  
262396  
265813

EXHIBIT "A"

(page 7)

The following mining claims are located in secs. 15, 16, 21 and 22, T.2 S., R.12 E., Gila & Salt River Meridian, County of Pinal, State of Arizona:

<u>Lode Claim Name</u>	<u>Book</u>	<u>RECORDED Page</u>	<u>B.L.M. Ser. #</u>
S11-F1o No. 19	1420	501-502	A MC 265796
S11-F1o No. 20	1420	503-504	A MC 265797
S11-F1o No. 21	1420	505-506	A MC 265798
S11-F1o No. 22	1420	507-508	A MC 265799
S11-F1o No. 23	1420	509-510	A MC 265800
S11-F1o No. 24	1420	511-512	A MC 265801
S11-F1o No. 25	1420	513-514	A MC 265802
S11-F1o No. 26	1420	515-516	A MC 265803
S11-F1o No. 27	1420	517-518	A MC 265804
S11-F1o No. 28	1420	519-520	A MC 265805
S11-F1o No. 29	1420	521-522	A MC 265806
S11-F1o No. 30	1420	523-524	A MC 265807
S11-F1o No. 31	1420	525-526	A MC 265808
S11-F1o No. 32	1420	527-528	A MC 265809
S11-F1o No. 33	1420	529-530	A MC 265810
S11-F1o No. 34	1420	531-532	A MC 265811
S11-F1o No. 35	1420	533-534	A MC 265812
S11-F1o No. 36	1396	458-459	A MC 262396
Amended	1420	535-536	
S11-F1o No. 37	1396	460-461	A MC 262397
Amended	1420	537-538	
Volcano No. 12 R	1396	462-463	A MC 262398
Amended	1420	539-540	
(Amended name - S11, Flo No. 38)			
S11-F1o No. 39	1420	541-542	A MC 265813

DO NOT  
INDEX  
@ COUNTY

21  
Boi

RECEIVED  
B.L.M. AZ STATE OFFICE  
AUG 25 11 12 AM '95  
PHOENIX, ARIZONA

ENTERED IN COMPUTER  
10/4/95 MXH

STATE OF ARIZONA )  
                          ) SS.  
COUNTY OF PINAL )

\*\*\*\*\*

AFFIDAVIT OF RENTAL FEE PAYMENT  
For the period  
September 1, 1995 to August 31, 1996

RECEIVED  
B.L.M. AZ STATE OFFICE  
AUG 25 11 11 AM '95  
PHOENIX, ARIZONA


STATE OF ARIZONA )  
                          ) SS.  
COUNTY OF MARICOPA)

Harvey Smith, being duly sworn, deposes and says that he is a citizen of the United States and more than twenty-one years of age, and resides at 8953 E. Captain Dreyfus Ave., Scottsdale, Arizona 85260, in Maricopa County, State of Arizona, and is personally acquainted with the hereinafter described millsite claims situated in the Pioneer Mining District, Pinal County, Arizona, the location notices of which are recorded in the office of the County Recorder of said county as described below:

See Exhibit "A" ( 7 pages) attached


That the owner of said claims (2 millsites and 135 lodes formerly known as the Nord claims) is Harborlite Corporation., and that the enclosed "rental fees" of \$100.00 per claim for a total of \$ 13,700.00 (Thirteen Thousand, Seven Hundred dollars) were paid by Harborlite Corporation for the purpose of complying with the laws of the United States pertaining to assessment of annual work, and that said claims are being held for the purpose of mining (on lode claims) and milling (on millsites) perlite ore which is mined on our lode claims. This "rental fee" is required in accordance with the Act of October 5, 1992 (Public Law 102-381, 106 Stat. 1374, 1378-79) and is in lieu of the requirements for performing assessment work under 30 U.S.C.28-28e and for filing an annual Affidavit of Labor with the proper office of the Bureau of Land Management as outlined under section 314(a) and (c) of FLPMA and §3833.2.

DATED this 17<sup>th</sup> day of Aug., A.D., 1995

  
\_\_\_\_\_  
Harvey W. Smith

Subscribed and sworn before me this 17 day of Aug, A.D., 1995

My commission expires:  
July 1, 1996

  
\_\_\_\_\_  
Notary Public

**DEL TIERRA ENGINEERING & MINING CORP.**

HARVEY W. SMITH, E.M. PRESIDENT

Registered Mining Engineer  
U.S. Approved Title Abstracter

U.S. Mineral Surveyor  
Registered Land Surveyor

4330 N. Civic Center Plaza Ste 104  
Tel. 602 / 946-3996  
FAX 602 / 946-3985

Scottsdale, Arizona 85251

August 21, 1995



*Reproduction of the Colony  
Richter - 1911* *John D. Hoffman*

U. S. Department of the Interior  
Bureau of Land Management  
P. O. Box 16563  
Phoenix, AZ 85011

Gentlemen:

Enclosed are five (5) "Affidavits of Rental Fee Payment" for the period September 1, 1995 to August 31, 1996 with Exhibit "A" attached. These Affidavits pertains to the claims of Harborlite Corporation as follows:

- Harborlite - 2 lodes, 1 millsite
- Bobbie Jo - 10 lodes
- Guzman - 9 lodes, 10 placers
- Nord - 135 lodes, 2 millsites

We are enclosing our check in the amount of \$ 16,900.00 representing the fee for filing based on \$ 100.00 per claim rental fees for these 169 claims. Please acknowledge receipt of these rental fees.

Sincerely,

Harvey W. Smith, E.M.  
President

RECEIVED  
BLM. AZ STATE OFFICE  
AUG 25 11 10 AM '95  
PHOENIX, ARIZONA

HWS/hm

Enclosures - hand carried

RECEIVED BY COMPANY  
10/4/95 MEXI



RECEIPT NO. 2147890

AUGUST 25, 1995

CLAIM MAINTENANCE FEE FOR 1996 (169)

DEL TIERRA ENGINEERING & MINING CORP  
4330 NORTH CIVIC CENTER PLAZA #104  
SCOTTSDALE, AZ 85251  
602-046-3996

Claim #	Level #	Notes
X 66077 - 66086	110	83-86 <del>ch of date</del>
X 303417	1	
X 317479	1	
X 245404 - 245411	8	<del>ch of date</del>
X 301847	1	
X 321062	1	
X 90406 - 90414	9	<del>ch of date</del>
X 89203	1	
X 87677 - 87685	9	<del>ch of date</del>
X 289764	1	
X 319070	1	
X 94571	1	
X 259557 - 259592	36	<del>ch of date</del>
X 259652 - 259656	5	
X 259593 - 259607	15	<del>ch of date</del>
X 259615 - 259618	4	
X 289765	1	
X 259619 - 259643	25	<del>ch of date</del>
X 265778 - 265795	18	" "
X 265796 - 265812	17	" "
X 262396 - 262398	3	
X 265813	1	
		<u>169</u>

Level #
66076
303417
317479
245404
301847
321062
90404
89202
87677
289764
319070
94569
259557
259657
259557
259557
289764
259557
265778
"
262396
265778

Some

Form 1370  
(March 1988)

UNITED STATES  
DEPARTMENT OF THE INTERIOR  
BUREAU OF LAND MANAGEMENT

RECEIPT AND ACCOUNTING ADVICE

NO. **2147890**

SM/AZ

08/25/95

Subject: CLAIM MAINTENANCE FEE 1996 (169)

2 12 13

16,900.00

Applicant:

DEL TIERRA ENGINEERING &  
MINING CORP.  
4330 N. CIVIC CTR. PL. #104  
SCOTTSDALE, AZ 85251

SAME - CK #16593

Remitter: 946-3996

Assignor:

LEASE MANAGEMENT DATA  NEW  UPDATE  PAYMENT

ORIGINAL SERIAL NO.	ASG.	TYPE	ST.	CTY.	FUND SYMBOL	ACRES/UNITS	RATE
AMC 66077, ET AL							

AMOUNT	ANV. DATE	EXP. DATE	BILL CYC.	S/C	DISTRICT	NEXT BILL	MISC. DATA	U of M	ACTUAL UNITS

ASSIGNMENT SERIAL NO.	ASG.	TYPE	ST.	CTY.	FUND SYMBOL	ACRES/UNITS	RATE

AMOUNT	ANV. DATE	EXP. DATE	BILL CYC.	S/C	DISTRICT	NEXT BILL	MISC. DATA	U of M	ACTUAL UNITS

APPLY REMITTANCE

ACTION	FUND SYMBOL	CTY.	AMOUNT
FILING FEE			
RENTAL			
UNEARNED			
REFUND			
TOTAL			
AMOUNT DUE			

Remarks:

BY:

DATE:

- Lease in Escrow?
- KGS?
- Auto Escalates?
- Auto Renew?

- Of Interest?
- Operating Rights?
- Operator
- Bond Filed?

FOR MMS USE ONLY

BILLEE NUMBER	FOREST REFUGE
OCS SECTION CODE	

CASE FOLDER COPY

STATE OF ARIZONA )

COUNTY OF PINAL )

RECEIVED  
B.L.M. AZ STATE OFFICE  
AUG 24 3 19 PM '94  
PHOENIX, ARIZONA

\*\*\*\*\*

AFFIDAVIT OF RENTAL FEE PAYMENT  
For the period  
September 1, 1994 to August 31, 1995


STATE OF ARIZONA )  
                                  ) SS.  
COUNTY OF MARICOPA)

Harvey Smith, being duly sworn, deposes and says that he is a citizen of the United States and more than twenty-one years of age, and resides at 8953 E. Captain Dreyfus Ave., Scottsdale, Arizona 85260, in Maricopa County, State of Arizona, and is personally acquainted with the hereinafter described millsite claims situated in the Pioneer Mining District, Pinal County, Arizona, the location notices of which are recorded in the office of the County Recorder of said county as described below:

See Exhibit "A" ( 7 pages) attached

That the owner of said claims (2 millsites and 135 lodes formerly known as the Nord claims) is Harborlite Corporation., and that the enclosed "rental fees" of \$100.00 per claim for a total of \$ 13,700.00 (Thirteen Thousand, Seven Hundred dollars) were paid by Harborlite Corporation for the purpose of complying with the laws of the United States pertaining to assessment of annual work, and that said claims are being held for the purpose of mining (on lode claims) and milling (on millsites) perlite ore which is mined on our lode claims. This "rental fee" is required in accordance with the Act of October 5, 1992 (Public Law 102-381, 106 Stat. 1374, 1378-79) and is in lieu of the requirements for performing assessment work under 30 U.S.C.28-28e and for filing an annual Affidavit of Labor with the proper office of the Bureau of Land Management as outlined under section 314(a) and (c) of FLPMA and §3833.2.

DATED this 23 day of Aug., A.D., 1994

  
\_\_\_\_\_  
Harvey W. Smith

Subscribed and sworn before me this 23 day of Aug, A.D., 1994

My commission expires:  
July 1, 1996




  
\_\_\_\_\_  
Notary Public

EXHIBIT "A"

(page 2)

*A MC 66076*

The following lode mining claims are located in secs. 8 & 9, T.2 S., R.12 E., Gila & Salt River Meridian, County of Pinal, State of Arizona:

<u>Lode Claim Name</u>	<u>Recorded</u>		<u>B.L.M. Ser. #</u>
	<u>Book</u>	<u>Page</u>	
ROSEMARIE NO. 1 Exception	500	414	A MC 66078
Amended	507	86	
ROSEMARIE NO. 7 Exception	500	420	A MC 66080
Amended	507	88	
ROSEMARIE NO. 8 Exception	500	421	A MC 66081
Amended	507	89	
Amended	Doc. 1082-045		
ROSEMARIE NO. 9 Exception	500	422	A MC 66082
Amended	507	90	
ROSEMARIE NO. 10 Exception	500	423	A MC 66083
Amended	507	91	
ROSEMARIE NO. 12 Exception	500	425	A MC 66084
Amended	507	92	
Amended	Doc. 1082-047		
ROSEMARIE NO. 13 Exception	500	426	A MC 66085
Amended	507	93	
ROSEMARIE NO. 14 Exception	500	427	A MC 66086
Amended	507	94	

*Do NOT INDEX*

RECEIVED  
B.L.M. AZ STATE OFFICE  
AUG 24 3 19 PM '94  
PHOENIX, ARIZONA

*9-9-94-JB*  
ENTERED IN COMPUTER

*95 maintenance fee*

*9-9-94*

(9)

AUG 24 3 20 PM '94

PHOENIX, ARIZONA

EXHIBIT "A"

(page 3)

RECEIVED  
B.L.M. AZ STATE OFFICE

AUG 24 3 20 PM '94

259557

The following mining claims are located in Secs. 27, 28, 32, 33 & 34, T.2 S., R.12 E., and Secs. 30, 31, 32, 33, 34, T.2 S., R.12 E., Gila & Salt River Meridian, County of Pinal, State of Arizona:

<u>Lode Claim Name</u>	<u>Book</u>	<u>Page</u>	<u>B.L.M. Ser. #</u>
Hal #1	1382	220-221	A MC 259557
Hal #2	1382	222-223	A MC 259558
Hal #3	1382	224-225	A MC 259559
Hal #4	1382	226-227	A MC 259560
Hal #5	1382	228-229	A MC 259561
Hal #6	1382	230-231	A MC 259562
Hal #7	1382	232-233	A MC 259563
Hal #8	1382	234-235	A MC 259564
Hal #9	1382	236-237	A MC 259565
Hal #10	1382	238-239	A MC 259566
Hal #11	1382	240-241	A MC 259567
Hal #12	1382	242-243	A MC 259568
Hal #13	1382	244-245	A MC 259569
Hal #14	1382	246-247	A MC 259570
Hal #15	1382	248-249	A MC 259571
Hal #16	1382	250-251	A MC 259572
Hal #17	1382	252-253	A MC 259573
Hal #18	1382	254-255	A MC 259574
Hal #19	1382	256-257	A MC 259575
Hal #20	1382	258-259	A MC 259576
Hal #21	1382	260-261	A MC 259577
Hal #22	1382	262-263	A MC 259578
Hal #23	1382	264-265	A MC 259579
Hal #24	1382	266-267	A MC 259580
Hal #25	1382	268-269	A MC 259581
Hal #26	1382	270-271	A MC 259582
Hal #27	1382	272-273	A MC 259583
Hal #28	1382	274-275	A MC 259584
Hal #29	1382	276-277	A MC 259585
Hal #30	1382	278-279	A MC 259586
Hal #31	1382	280-281	A MC 259587
Hal #32	1382	282-283	A MC 259588
Hal #33	1382	284-285	A MC 259589
Hal #34	1382	286-287	A MC 259590
Hal #35	1382	288-289	A MC 259591
Hal #36	1382	290-291	A MC 259592
Tekoa #9	1382	410-411	A MC 259652
Tekoa #10	1382	412-413	A MC 259653
Tekoa #11	1382	414-415	A MC 259654
Tekoa #12	1382	416-417	A MC 259655
Tekoa #13	1382	418-419	A MC 259656

RECORDED

41

9-9-94  
ENTERED IN COMPUTER

DO NOT INDEX

EXHIBIT "A"

(page 4)

The following mining claims are located in Sec. 16, 17 & 20, T.2 S., R.12 E., Gila & Salt River Meridian, County of Pinal, State of Arizona:

AMC 259557  
289764

RECORDED

<u>Lode Claim Name</u>	<u>Book</u>	<u>Page</u>	<u>B.L.M. Ser. #</u>
Magic #1	1382	292-293	A MC 259593
Magic #2	1382	294-295	A MC 259594
Magic #3	1382	296-297	A MC 259595
Magic #4	1382	298-299	A MC 259596
Magic #5	1382	300-301	A MC 259597
Magic #6	1382	302-303	A MC 259598
Magic #7	1382	304-305	A MC 259599
Magic #8	1382	306-307	A MC 259600
Magic #9	1382	308-309	A MC 259601
Magic #10	1382	310-311	A MC 259602
Magic #11	1382	312-313	A MC 259603
Magic #12	1382	314-315	A MC 259604
Magic #13	1382	316-317	A MC 259605
Magic #14	1382	318-319	A MC 259606
Magic #15	1382	320-321	A MC 259607
Magic #23	1382	336-337	A MC 259615
Magic #24	1382	338-339	A MC 259616
Magic #25	1382	340-341	A MC 259617
Magic #26	1382	342-343	A MC 259618
Magic #27	1556	710-711	A MC 289765

DO NOT  
INDEX

9-9-94-JB  
ENTERED IN COMPUTER

95 maintenance fee

4. Hrk  
9-12-94

RECEIVED  
B.L.M. AZ STATE OFFICE  
Aug 24 3 20 PM '94  
PHOENIX, ARIZONA

20

AMC 25-9557

EXHIBIT "A" (page 5)

The following mining claims are located in sec. 12, T.2 S., R.11 E. and secs. 7 & 8, T.2 S., R.12 E., Gila & Salt River Meridian, County of Pinal, State of Arizona:

<u>Lode Claim Name</u>	<u>Book</u>	<u>RECORDED</u> <u>Page</u>	<u>B.L.M. Ser. #</u>
Seattle #1	1382	344-345	A MC 259619
Seattle #2	1382	346-347	A MC 259620
Seattle #3	1382	348-349	A MC 259621
Seattle #4	1382	350-351	A MC 259622
Seattle #5	1382	352-353	A MC 259623
Seattle #6	1382	354-355	A MC 259624
Seattle #7	1382	356-357	A MC 259625
Seattle #8	1382	358-359	A MC 259626
Seattle #9	1382	360-361	A MC 259627
Seattle #10	1382	362-363	A MC 259628
Seattle #11	1382	364-365	A MC 259629
Seattle #12	1382	366-367	A MC 259630
Seattle #13	1382	368-369	A MC 259631
Seattle #14	1382	370-371	A MC 259632
Seattle #15	1382	372-373	A MC 259633
Seattle #16	1382	374-375	A MC 259634
Seattle #17	1382	376-377	A MC 259635
Seattle #18	1382	378-379	A MC 259636
Seattle #19	1382	380-381	A MC 259637
Seattle #20	1382	382-383	A MC 259638
Seattle #21	1382	384-385	A MC 259639
Seattle #22	1382	386-387	A MC 259640
Seattle #23	1382	388-389	A MC 259641
Seattle #24	1382	390-391	A MC 259642
Seattle #25	1382	392-393	A MC 259643

DO NOT  
 INDEX

9-9-94-JB  
 ENTERED IN COMPUTER

95 Maintenance fee

G. H. H. H.  
 9-12-94

AUG 24 3 20 PM '94

PHOENIX, ARIZONA

EXHIBIT "A"

(page 6)

*A MC 265778*

The following mining claims are located in secs. 8, 17 and 18, T.2 S., R.12 E., Gila & Salt River Meridian, County of Pinal, State of Arizona:

<u>Lode Claim Name</u>	<u>Book</u>	<u>RECORDED</u> <u>Page</u>	<u>B.L.M. Ser. #</u>
S11-F1o No. 1	1420	465-466	A MC 265778
S11-F1o No. 2	1420	467-468	A MC 265779
S11-F1o No. 3	1420	469-470	A MC 265780
S11-F1o No. 4	1420	471-472	A MC 265781
S11-F1o No. 5	1420	473-474	A MC 265782
S11-F1o No. 6	1420	475-476	A MC 265783
S11-F1o No. 7	1420	477-478	A MC 265784
S11-F1o No. 8	1420	479-480	A MC 265785
S11-F1o No. 9	1420	481-482	A MC 265786
S11-F1o No. 10	1420	483-484	A MC 265787
S11-F1o No. 11	1420	485-486	A MC 265788
S11-F1o No. 12	1420	487-488	A MC 265789
S11-F1o No. 13	1420	489-490	A MC 265790
S11-F1o No. 14	1420	491-492	A MC 265791
S11-F1o No. 15	1420	493-494	A MC 265792
S11-F1o No. 16	1420	495-496	A MC 265793
S11-F1o No. 17	1420	497-498	A MC 265794
S11-F1o No. 18	1420	499-500	A MC 265795

*9-9-94-JB*  
ENTERED IN COMPUTER

*95 maintenance*

DO NOT  
INDEX

*E. J. R. 9-12-94*

*(18)*



AUG 24 3 21 PM '94

PHOENIX, ARIZONA

EXHIBIT "A"

(page 7)

*AMC 265798*  
*262396*

The following mining claims are located in secs. 15, 16, 21 and 22, T.2 S., R.12 E., Gila & Salt River Meridian, County of Pinal, State of Arizona:

<u>Lode Claim Name</u>	<u>Book</u>	<u>RECORDED</u> <u>Page</u>	<u>B.L.M. Ser. #</u>
S11-F1o No. 19	1420	501-502	A MC 265796
S11-F1o No. 20	1420	503-504	A MC 265797
S11-F1o No. 21	1420	505-506	A MC 265798
S11-F1o No. 22	1420	507-508	A MC 265799
S11-F1o No. 23	1420	509-510	A MC 265800
S11-F1o No. 24	1420	511-512	A MC 265801
S11-F1o No. 25	1420	513-514	A MC 265802
S11-F1o No. 26	1420	515-516	A MC 265803
S11-F1o No. 27	1420	517-518	A MC 265804
S11-F1o No. 28	1420	519-520	A MC 265805
S11-F1o No. 29	1420	521-522	A MC 265806
S11-F1o No. 30	1420	523-524	A MC 265807
S11-F1o No. 31	1420	525-526	A MC 265808
S11-F1o No. 32	1420	527-528	A MC 265809
S11-F1o No. 33	1420	529-530	A MC 265810
S11-F1o No. 34	1420	531-532	A MC 265811
S11-F1o No. 35	1420	533-534	A MC 265812
S11-F1o No. 36	1396	458-459	A MC 262396
Amended	1420	535-536	
S11-F1o No. 37	1396	460-461	A MC 262397
Amended	1420	537-538	
Volcano No. 12 R	1396	462-463	A MC 262398
Amended	1420	539-540	
(Amended name - S11, F1o No. 38)			
S11-F1o No. 39	1420	541-542	A MC 265813

*DO NOT INDEX*

*9-9-94-JB*  
ENTERED IN COMPUTER

*95 maintenance fee*

*4.16.94*

*(21)*

EXHIBIT "A"

The following mining claims are located in secs. 8, 17 and 18, T.2 S., R.12 E., Gila & Salt River Meridian, County of Pinal, State of Arizona:

<u>Lode Claim Name</u>	<u>Book</u>	<u>Page</u>	<u>B.L.M. Ser. #</u>
S11-F1o No. 1	1420	465-466	A MC 265778
S11-F1o No. 2	1420	467-468	A MC 265779
S11-F1o No. 3	1420	469-470	A MC 265780
S11-F1o No. 4	1420	471-472	A MC 265781
S11-F1o No. 5	1420	473-474	A MC 265782
S11-F1o No. 6	1420	475-476	A MC 265783
S11-F1o No. 7	1420	477-478	A MC 265784
S11-F1o No. 8	1420	479-480	A MC 265785
S11-F1o No. 9	1420	481-482	A MC 265786
S11-F1o No. 10	1420	483-484	A MC 265787
S11-F1o No. 11	1420	485-486	A MC 265788
S11-F1o No. 12	1420	487-488	A MC 265789
S11-F1o No. 13	1420	489-490	A MC 265790
S11-F1o No. 14	1420	491-492	A MC 265791
S11-F1o No. 15	1420	493-494	A MC 265792
S11-F1o No. 16	1420	495-496	A MC 265793
S11-F1o No. 17	1420	497-498	A MC 265794
S11-F1o No. 18	1420	499-500	A MC 265795

RECEIVED  
B.L.M. AZ STATE OFFICE  
DEC 20 3 11 PM '92  
PHOENIX, ARIZONA

RECEIVED  
B.L.M. AZ STATE OFFICE  
APR 19 11 06 AM '94  
PHOENIX, ARIZONA

ENTERED IN COMPUTER

1/30/96 YKH (PR)

Original filed  
in A MC 66076

EXHIBIT "A"

The following mining claims are located in secs. 15, 16, 21 and 22, T.2 S., R.12 E., Gila & Salt River Meridian, County of Pinal, State of Arizona:

<u>Lode Claim Name</u>	<u>Book</u>	<u>RECORDED</u> <u>Page</u>	<u>B.L.M. Ser. #</u>
S11-F1o No. 19	1420	501-502	A MC 265796
S11-F1o No. 20	1420	503-504	A MC 265797
S11-F1o No. 21	1420	505-506	A MC 265798
S11-F1o No. 22	1420	507-508	A MC 265799
S11-F1o No. 23	1420	509-510	A MC 265800
S11-F1o No. 24	1420	511-512	A MC 265801
S11-F1o No. 25	1420	513-514	A MC 265802
S11-F1o No. 26	1420	515-516	A MC 265803
S11-F1o No. 27	1420	517-518	A MC 265804
S11-F1o No. 28	1420	519-520	A MC 265805
S11-F1o No. 29	1420	521-522	A MC 265806
S11-F1o No. 30	1420	523-524	A MC 265807
S11-F1o No. 31	1420	525-526	A MC 265808
S11-F1o No. 32	1420	527-528	A MC 265809
S11-F1o No. 33	1420	529-530	A MC 265810
S11-F1o No. 34	1420	531-532	A MC 265811
S11-F1o No. 35	1420	533-534	A MC 265812
S11-F1o No. 36	1396	458-459	A MC 262396
Amended	1420	535-536	
S11-F1o No. 37	1396	460-461	A MC 262397
Amended	1420	537-538	
Volcano No. 12 R	1396	462-463	A MC 262398
Amended	1420	539-540	
(Amended name - S11 Flo No. 38)			
S11-F1o No. 39	1420	541-542	A MC 265813

RECEIVED  
 BLM AZ STATE OFFICE  
 DEC 20 3 22 PM '92  
 PHOENIX, ARIZONA

RECEIVED  
 BLM AZ STATE OFFICE  
 APR 19 11 05 AM '94  
 PHOENIX, ARIZONA

ENTERED IN COMPUTER

1/30/95 YXH

EXHIBIT "A"

The following mining claims are located in sec. 12, T.2 S., R.11 E. and secs. 7 & 8, T.2 S., R.12 E., Gila & Salt River Meridian, County of Pinal, State of Arizona:

<u>Lode Claim Name</u>	<u>Book</u>	<u>RECORDED</u> <u>Page</u>	<u>B.L.M. Ser. #</u>
Seattle #1	1382	344-345	A MC 259619
Seattle #2	1382	346-347	A MC 259620
Seattle #3	1382	348-349	A MC 259621
Seattle #4	1382	350-351	A MC 259622
Seattle #5	1382	352-353	A MC 259623
Seattle #6	1382	354-355	A MC 259624
Seattle #7	1382	356-357	A MC 259625
Seattle #8	1382	358-359	A MC 259626
Seattle #9	1382	360-361	A MC 259627
Seattle #10	1382	362-363	A MC 259628
Seattle #11	1382	364-365	A MC 259629
Seattle #12	1382	366-367	A MC 259630
Seattle #13	1382	368-369	A MC 259631
Seattle #14	1382	370-371	A MC 259632
Seattle #15	1382	372-373	A MC 259633
Seattle #16	1382	374-375	A MC 259634
Seattle #17	1382	376-377	A MC 259635
Seattle #18	1382	378-379	A MC 259636
Seattle #19	1382	380-381	A MC 259637
Seattle #20	1382	382-383	A MC 259638
Seattle #21	1382	384-385	A MC 259639
Seattle #22	1382	386-387	A MC 259640
Seattle #23	1382	388-389	A MC 259641
Seattle #24	1382	390-391	A MC 259642
Seattle #25	1382	392-393	A MC 259643

RECEIVED  
 B.L.M. STATE OFFICE  
 DEC 20 3 12 PM '92  
 PHOENIX, ARIZONA

RECEIVED  
 B.L.M. STATE OFFICE  
 APR 19 11 05 AM '94  
 PHOENIX, ARIZONA

EXHIBIT "A"

The following lode mining claims are located in secs. 8 & 9, T.2 S., R.12 E., Gila & Salt River Meridian, County of Pinal, State of Arizona:

<u>Lode Claim Name</u>	<u>Recorded</u>		<u>B.L.M. Ser. #</u>
	<u>Book</u>	<u>Page</u>	
ROSEMARIE NO. 1 Exception	500	414	A MC 66078
Amended	507	86	
ROSEMARIE NO. 7 Exception	500	420	A MC 66080
Amended	507	88	
ROSEMARIE NO. 8 Exception	500	421	A MC 66081
Amended	507	89	
Amended	Doc. 1082-045		
ROSEMARIE NO. 9 Exception	500	422	A MC 66082
Amended	507	90	
ROSEMARIE NO. 10 Exception	500	423	A MC 66083
Amended	507	91	
ROSEMARIE NO. 12 Exception	500	425	A MC 66084
Amended	507	92	
Amended	Doc. 1082-047		
ROSEMARIE NO. 13 Exception	500	426	A MC 66085
Amended	507	93	
ROSEMARIE NO. 14 Exception	500	427	A MC 66086
Amended	507	94	

RECEIVED  
 P. H. H. STATE OFFICE  
 PHOENIX, ARIZONA  
 DEC 20 3 28 PM '92

RECEIVED  
 P. H. H. STATE OFFICE  
 PHOENIX, ARIZONA  
 APR 19 11 05 AM '94

ENTERED IN COMPUTER

STATE OF ARIZONA )  
COUNTY OF PINAL )  
Recorded at request of:  
Del Tierra Engr. & Mining

X

EXHIBIT "A"

\*\*\*\*\*

AFFIDAVIT OF LABOR PERFORMED and IMPROVEMENTS MADE  
for the period  
September 1, 1991 to August 31, 1992

RECEIVED  
D.L.M. AZ STATE OFFICE  
Dec 28 3 12 PM '92  
PINAL COUNTY, ARIZONA

STATE OF ARIZONA )  
COUNTY OF Pinal ) ss.

Louis Lucero, being duly sworn, deposes and says that he is a citizen of the United States and more than twenty-one years of age, and resides at 121 Hopi, Globe, in Gila County, State of Arizona, and is personally acquainted with the hereinafter described mining claim situated in the Pioneer Mining District, Pinal County, Arizona, the location notice of which is recorded in the office of the County Recorder of said county as described below:


<u>Lode Claim Name</u>	<u>Docket</u>	<u>Page(s)</u>	<u>B.L.M. Serial #</u>
Candy Rock Fraction	1556	712-713	A MC 289764

located in sec. 16, T.2 S., R.12 E., G.& S.R.M.

That the owner of said claim is Nord Sil-Flo Corp., 8150 Washington Village Dr., Dayton, Ohio 45458, and that all labor and improvements were made at the expense of said owner for the purpose of complying with the laws of the State of Arizona and of the United States pertaining to assessment of annual work, and that said claims are being held for the valuable mineral contained therein; that between the 1st day of September, A.D., 1991 and the 31st day of August A.D., 1992, at least \$ 100.00, One Hundred dollars worth of work and improvements were done and performed upon said claims for the benefit of each of the aforementioned claims not including the location work of said claims. Work and improvements consisted of roadwork.

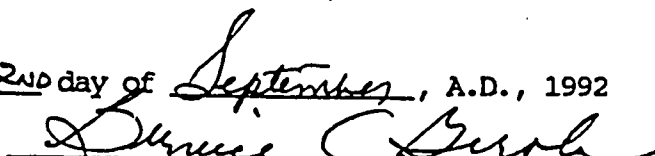
DATED this 22 day of September, A.D., 1992

RECEIVED  
D.L.M. AZ STATE OFFICE  
Apr 15 11 05 AM '94  
PINAL COUNTY, ARIZONA

  
Louis Lucero

Subscribed and sworn before me this 22nd day of September, A.D., 1992

My commission expires:

  
Notary Public

My Commission Expires April 25, 1994

ENTERED IN COMPUTER

X

STATE OF ARIZONA )  
 ) ≡  
COUNTY OF PINAL )  
Recorded at request of:  
Del Tierra Engr. & Mining

X

EXHIBIT "A"

\*\*\*\*\*

AFFIDAVIT OF LABOR PERFORMED and IMPROVEMENTS MADE  
for the period  
September 1, 1991 to August 31, 1992

STATE OF ARIZONA )  
COUNTY OF Pinal ) ss.

RECEIVED  
B.L.M. AZ STATE OFFICE  
Dec 26 3 12 PM '91  
PINAL COUNTY, ARIZONA


Louis Lucero, being duly sworn, deposes and says that he is a citizen of the United States and more than twenty-one years of age, and resides at 121<sup>st</sup> Hopi, Globe, in Gila County, State of Arizona, and is personally acquainted with the hereinafter described mining claims situated in the Pioneer Mining District, Pinal County, Arizona, the location notices of which are recorded in the office of the County Recorder of said county as described below:

<u>Lode Claim Name</u>	<u>Docket</u>	<u>Page(s)</u>	<u>B.L.M. Serial #</u>
ROSEMARIE NO. 6 Exception lode	507	87	A MC 66079

located in sec. 8, T.2 S., R.12 E., G.& S.R.M.

That the owner of said claims is Nord Sil-Flo Corp., 8150 Washington Village Dr., Dayton, Ohio 45458, and that all labor and improvements were made at the expense of said owner for the purpose of complying with the laws of the State of Arizona and of the United States pertaining to assessment of annual work, and that said claims are being held for the valuable mineral contained therein; that between the 1st day of September, A.D., 1991 and the 31st day of August A.D., 1992, at least \$ 100.00, One Hundred dollars worth of work and improvements were done and performed upon said claims for the benefit of each of the aforementioned claims not including the location work of said claims. Work and improvements consisted of roadwork.

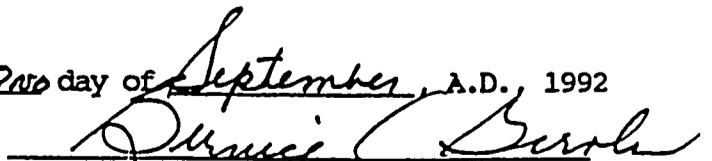
DATED this 22 day of September, A.D., 1992

  
Louis Lucero

RECEIVED  
B.L.M. AZ STATE OFFICE  
Apr 19 11 05 AM '91  
PINAL COUNTY, ARIZONA

Subscribed and sworn before me this 22<sup>nd</sup> day of September, A.D., 1992

My commission expires:

  
Notary Public

My Commission Expires April 25, 1994

ENTERED IN COMPUTER

STATE OF ARIZONA )  
 ) ss.  
COUNTY OF PINAL )

X

EXHIBIT "A"

Nord Sil-Flo, Corp.  
8150 Washington Village Drive  
Dayton, OH 45458

September 1, 1992

RECEIVED  
BLM AZ STATE OFFICE  
DEC 20 3 11 PM '92  
PHOENIX, ARIZONA

Bureau of Land Management  
Department of the Interior  
P. O. Box 16563  
Phoenix, AZ 85011

Re: NOTICE OF INTENT to  
Hold Mining Claim

Gentlemen:

This letter is to advise you that it is our intention to hold the following mill site claim situate in Sec. 4, T.2 S., R.12 E., G. & S.R.M., Mineral Creek Mining District and which was recorded in Pinal County, Arizona:

	<u>Docket</u>	<u>Page</u>	<u>B.L.M. Ser. #</u>
Cynthia & John Mill Site	993	426-27	A MC 94571

This mill site claim is being held for the purpose of milling perlite ore which we mine on our lode claims in Secs. 9 & 16, T.2 S., R.12 E., G. & S.R.M.

Signed on behalf of the claim owner, Nord Sil-Flo, Corp.

Sincerely,

Harvey W. Smith, E.M., President  
Del Tierra Engineering & Mining

HWS/hm

RECEIVED  
BLM AZ STATE OFFICE  
APR 11 11 05 AM '94  
PHOENIX, ARIZONA

ENTERED IN COMPUTER



STATE OF ARIZONA )  
 ) ss.  
COUNTY OF PINAL )

EXHIBIT "A"

Sil-Flo, Inc.  
P. O. Box 127  
Superior, AZ 85273

September 1, 1992

Bureau of Land Management  
Department of the Interior  
P. O. Box 16563  
Phoenix, AZ 85011

RECEIVED  
BLM FIELD OFFICE  
PHOENIX, ARIZONA  
DEC 20 11 11 AM '92

Re: NOTICE OF INTENT to  
Hold Mining Claim

Gentlemen:

This letter is to advise you that it is our intention to hold the following mill site claim situate in Sec. 4, T.2 S., R.12 E., G. & S.R.M., Pioneer Mining District and which was recorded in Pinal County, Arizona:

	<u>Docket</u>	<u>Page</u>	<u>B.L.M. Ser. #</u>
Lucero millsite claim	1786	558-59	A MC 319070

This mill site claim is being held for the purpose of milling perlite ore which we mine on our lode claims in Secs. 9 & 16, T.2 S., R.12 E., G. & S.R.M.

Signed on behalf of the claim owner, Sil-Flo, Inc.:

Sincerely,

Harvey W. Smith, E.M., President  
Del Tierra Engineering & Mining

HWS/hm

RECEIVED  
BLM FIELD OFFICE  
PHOENIX, ARIZONA  
APR 19 11 06 AM '94

ENTERED IN COMPUTER

X

EXHIBIT "A"

The following mining claims are located in Secs. 27, 28, 32, 33 & 34, T.2 S., R.12 E., and Secs. 3 & 4, T.3 S., R.12 E., Gila & Salt River Meridian, County of Pinal, State of Arizona:

<u>Lode Claim Name</u>	<u>Book</u>	<u>RECORDED</u>	
		<u>Page</u>	<u>B.L.M. Ser. #</u>
Hal #1	1382	220-221	A MC 259557
Hal #2	1382	222-223	A MC 259558
Hal #3	1382	224-225	A MC 259559
Hal #4	1382	226-227	A MC 259560
Hal #5	1382	228-229	A MC 259561
Hal #6	1382	230-231	A MC 259562
Hal #7	1382	232-233	A MC 259563
Hal #8	1382	234-235	A MC 259564
Hal #9	1382	236-237	A MC 259565
Hal #10	1382	238-239	A MC 259566
Hal #11	1382	240-241	A MC 259567
Hal #12	1382	242-243	A MC 259568
Hal #13	1382	244-245	A MC 259569
Hal #14	1382	246-247	A MC 259570
Hal #15	1382	248-249	A MC 259571
Hal #16	1382	250-251	A MC 259572
Hal #17	1382	252-253	A MC 259573
Hal #18	1382	254-255	A MC 259574
Hal #19	1382	256-257	A MC 259575
Hal #20	1382	258-259	A MC 259576
Hal #21	1382	260-261	A MC 259577
Hal #22	1382	262-263	A MC 259578
Hal #23	1382	264-265	A MC 259579
Hal #24	1382	266-267	A MC 259580
Hal #25	1382	268-269	A MC 259581
Hal #26	1382	270-271	A MC 259582
Hal #27	1382	272-273	A MC 259583
Hal #28	1382	274-275	A MC 259584
Hal #29	1382	276-277	A MC 259585
Hal #30	1382	278-279	A MC 259586
Hal #31	1382	280-281	A MC 259587
Hal #32	1382	282-283	A MC 259588
Hal #33	1382	284-285	A MC 259589
Hal #34	1382	286-287	A MC 259590
Hal #35	1382	288-289	A MC 259591
Hal #36	1382	290-291	A MC 259592
Tekoa #9	1382	410-411	A MC 259652
Tekoa #10	1382	412-413	A MC 259653
Tekoa #11	1382	414-415	A MC 259654
Tekoa #12	1382	416-417	A MC 259655
Tekoa #13	1382	418-419	A MC 259656

~~RECEIVED  
P.L.M. AZ STATE OFFICE  
DEC 20 3 11 PM '92~~

~~RECEIVED  
P.L.M. AZ STATE OFFICE  
APR 19 11 05 AM '94~~

ENTERED IN COMPUTER

X

EXHIBIT "A"

The following mining claims are located in Sec. 16, 17 & 20, T.2 S., R.12 E., Gila & Salt River Meridian, County of Pinal, State of Arizona:

<u>Lode Claim Name</u>	<u>Book</u>	<u>Page</u>	<u>B.L.M. Ser. #</u>
Magic #1	1382	292-293	A MC 259593
Magic #2	1382	294-295	A MC 259594
Magic #3	1382	296-297	A MC 259595
Magic #4	1382	298-299	A MC 259596
Magic #5	1382	300-301	A MC 259597
Magic #6	1382	302-303	A MC 259598
Magic #7	1382	304-305	A MC 259599
Magic #8	1382	306-307	A MC 259600
Magic #9	1382	308-309	A MC 259601
Magic #10	1382	310-311	A MC 259602
Magic #11	1382	312-313	A MC 259603
Magic #12	1382	314-315	A MC 259604
Magic #13	1382	316-317	A MC 259605
Magic #14	1382	318-319	A MC 259606
Magic #15	1382	320-321	A MC 259607
Magic #23	1382	336-337	A MC 259615
Magic #24	1382	338-339	A MC 259616
Magic #25	1382	340-341	A MC 259617
Magic #26	1382	342-343	A MC 259618
Magic #27	1556	710-711	A MC 289765

~~RECEIVED  
B.L.M. STATE OFFICE  
Dec 20 3 12 PM '92  
PINAL, ARIZONA~~

ENTERED IN COMPUTER

RECEIVED  
B.L.M. STATE OFFICE  
Apr 19 11 05 AM '94  
PINAL, ARIZONA

UNITED STATES  
DEPARTMENT OF THE INTERIOR  
BUREAU OF LAND MANAGEMENT

RECEIPT AND ACCOUNTING ADVICE

NO. 2057458

SM/AZ

04/19/94

Subject: TRANSFER OF INTEREST (137)

2 12 12

885.00

Applicant:

HARBORLITE CORPORATION  
C/O DEL TIERRA ENGINEERING  
4310 N. BROWN AVE., STE. 3  
SCOTTSDALE, AZ 85251

Remitter: SAME - CK #16013  
946-3996

Assignor:

LEASE MANAGEMENT DATA										
<input type="checkbox"/> NEW <input type="checkbox"/> UPDATE <input type="checkbox"/> PAYMENT										
ORIGINAL SERIAL NO.	ASG.	TYPE	ST.	CTY.	FUND SYMBOL			ACRES/UNITS	RATE	
AMC 259619, ET AL										
AMOUNT	ANV. DATE	EXP. DATE	BILL CYC.	S/C	DISTRICT	NEXT BILL	MISC. DATA	U of M	ACTUAL UNITS	
ASSIGNMENT SERIAL NO.	ASG.	TYPE	ST.	CTY.	FUND SYMBOL			ACRES/UNITS	RATE	
AMOUNT	ANV. DATE	EXP. DATE	BILL CYC.	S/C	DISTRICT	NEXT BILL	MISC. DATA	U of M	ACTUAL UNITS	

APPLY REMITTANCE			
ACTION	FUND SYMBOL	CTY.	AMOUNT
FILING FEE			
RENTAL			
UNEARNED			
REFUND			
TOTAL			
AMOUNT DUE			

Remarks:

BY:

DATE:

- Lease in Escrow?
- KGS?
- Auto Escalates?
- Auto Renew?

- Of Interest?
- Operating Rights?
- Operator
- Bond Filed?

FOR MMS USE ONLY

BILLEE		FOREST REFUGE
NUMBER		
OCS SECTION		
CODE		

# DEL TIERRA ENGINEERING & MINING CORP.

HARVEY W. SMITH, E.M. PRESIDENT

Registered Mining Engineer  
U.S. Approved Title Abstracter

U.S. Mineral Surveyor  
Registered Land Surveyor

4330 N. Civic Center Plaza Ste 104  
Tel. 602 / 946-3996  
FAX 602 / 946-3985

Scottsdale, Arizona 85251

April 8, 1994



U.S. Department of the Interior  
Bureau of Land Management  
P. O. Box 16563  
Phoenix, AZ 85011

Gentlemen:

Enclosed is a Mining Quitclaim Deed with ten (10) attached pages marked "Exhibit A" pertaining to 137 mining claims being quitclaimed from Sil-Flo, Incorporated to Harborlite Corporation. The Deed has been recorded with the Pinal County Recorder's Office and pertain to the following claims:

137 Claims of Sil-Flo, Incorporated  
e.g., various Seattle, Magic, Hal, Tekoa, etc.

We are enclosing our check in the amount of \$ 685.00 representing the fee for recording this change in ownership based on \$5.00 per claim.

Sincerely yours,

Harvey W. Smith, E.M.  
President

RECEIVED  
BLM ARIZONA STATE OFFICE  
APR 19 11 05 AM '94  
PHOENIX, ARIZONA

HWS/hem

Enclosures - hand carried

MINING QUITCLAIM DEED

FOR VALUABLE CONSIDERATION, Sil-Flo, Incorporated, a Delaware corporation qualified to transact business in Arizona, does hereby release and quitclaim unto Harborlite Corporation, a Delaware corporation qualified to transact business in Arizona, all its right, title and interest, if any, in and to the unpatented mining claims, mill sites and water rights located in the Pioneer Mining District, Pinal County, Arizona, including, but not limited to, those lode mining claims held in the name of Sil-Flo, Incorporated, described in the attached Exhibit "A", together with all extralateral rights appurtenant to said unpatented lode mining claims and other rights.

DATED this 19th day of August, 1993.

SIL-FLO, INCORPORATED

By Terence H. Lang  
Name: Terence H. Lang  
Title: President

STATE OF NEW YORK )  
                          ) ss:  
COUNTY OF NEW YORK )

The foregoing instrument was acknowledged before me this 19th day of August, 1993, by Terence H. Lang, President of Sil-Flo, Incorporated, a Delaware corporation qualified to transact business in Arizona, on behalf of the corporation.

Julia Murray  
Notary Public

My Commission Expires:

JULIA MURRAY  
Notary Public, State of New York  
No. 31-4862597  
Qualified in New York County  
Commission Expires June 23, 1994

RECEIVED  
BLM AZ STATE OFFICE  
APR 19 11 05 AM '94  
PHOENIX, ARIZONA

SPITZER & FELDMAN P.C.

COUNSELLORS AT LAW

M. JAMES SPITZER  
RONALD J. OFFENKRANTZ  
LEONARD LICHTER  
M. JAMES SPITZER, JR.  
KENNETH GLIEDMAN  
EDWIN W. WEINBERG

MAURICE ADELMAN, JR.  
RITA DATTOLA  
MICHAEL H. SMITH  
ROBERT G. LEONARD  
KENNETH J. ZINGHINI

ANDREA S. KREMEN  
OF COUNSEL

PHILIP FELDMAN 1905-1982

405 PARK AVENUE  
NEW YORK, N. Y. 10022

(212) 888-6680  
CABLE ADDRESS "CHASTRA"  
TELECOPIER: (212) 838-7472

RECEIVED  
B.L.M. AZ STATE OFFICE

DEC 28 1994

PHOENIX, ARIZONA

December 7, 1994

United States Bureau of Land Management  
Phoenix State Office  
3707 North Seventh Street  
Phoenix, Arizona

Re: "Nord Resources"  
"Nord Sil-Flo"  
Transfer of Mining Claims to Harborlite

Ladies and Gentlemen:

We are general counsel to Nord Resources Corporation, a Delaware corporation, whose common stock is listed on the New York Stock Exchange. At the request of Harvey Smith of Del Tierra Engineering & Mining Corp., we set forth below certain information which you have requested regarding the above names:

(i) "Nord Resources" is a trade name used by Nord Resources Corporation. They are one and the same entity;

(ii) "Nord Sil-Flo" is a trade name used by Nord Sil-Flo Corporation. They are one and the same. Nord Sil-Flo Corporation is a wholly-owned subsidiary of Nord Resources Corporation.

Should you have any questions concerning the above, please do not hesitate to contact the undersigned at the above number.

Very truly yours,

  
Robert G. Leonard

RGL/ri  
cc: Mr. Terence H. Lang  
40911.1

STATE OF ARIZONA )  
COUNTY OF PINAL ) SS.

319070  
94569  
66076  
289764  
265778  
259557  
265778  
262396  
Jr

\*\*\*\*\*

AFFIDAVIT OF RENTAL FEE PAYMENT  
For the period  
September 1, 1992 to August 31, 1994

STATE OF ARIZONA )  
COUNTY OF MARICOPA ) SS.

Harvey Smith, being duly sworn, deposes and says that he is a citizen of the United States and more than twenty-one years of age, and resides at 8953 E. Captain Dreyfus Ave., Scottsdale, Arizona 85260, in Maricopa County, State of Arizona, and is personally acquainted with the hereinafter described millsite claims situated in the Pioneer Mining District, Pinal County, Arizona, the location notices of which are recorded in the office of the County Recorder of said county as described below:

Lucero millsite ✓ Docket 1786, Pages 558-559, B.L.M. Serial #A MC 319070  
Cynthia & John millsite ✓ Docket 993, Pages 426-427, B.L.M. Serial #A MC 94571

That the owner of said claims (2 millsites) is Nord Sil-Flo Corp., and that the enclosed "rental fees" of \$200.00 per claim for a total of \$ 400.00 (Four Hundred dollars) were paid by Nord Sil-Flo Corp., 8150 Washington Village Dr., Dayton, Ohio 45458, for the purpose of complying with the laws of the United States pertaining to assessment of annual work, and that said claims are being held for the purpose of milling perlite ore which we mine on our lode claims. This "rental fee" is required in accordance with the Act of October 5, 1992 (Public Law 102-381, 106 Stat. 1374, 1378-79) and is in lieu of the requirements for performing assessment work under 30 U.S.C.28-28e and for filing an annual Affidavit of Labor with the proper office of the Bureau of Land Management as outlined under section 314(a) and (c) of FLPMA and §3833.2.

DATED this 11 day of Aug., A.D., 1993

RECEIVED  
BLM AZ STATE OFFICE  
Aug 31 11 43 AM '93  
PHOENIX, ARIZONA

*Harvey W. Smith*  
Harvey W. Smith

Subscribed and sworn before me this 11 day of aug, A.D., 1993

My commission expires:

July 1, 1996



*Helen M. Millan*  
Notary Public

93 + 94  
ENTERED IN COMPUTER

11-21-93 Sines

137 TOTAL ✓



STATE OF ARIZONA )  
COUNTY OF PINAL ) SS.

\*\*\*\*\*

AFFIDAVIT OF RENTAL FEE PAYMENT  
For the period  
September 1, 1992 to August 31, 1994

STATE OF ARIZONA )  
COUNTY OF MARICOPA ) SS.

Harvey Smith, being duly sworn, deposes and says that he is a citizen of the United States and more than twenty-one years of age, and resides at 8953 E. Captain Dreyfus Ave., Scottsdale, Arizona 85260, in Maricopa County, State of Arizona, and is personally acquainted with the hereinafter described mining claim situated in the Pioneer Mining District, Pinal County, Arizona, the location notices of which are recorded in the office of the County Recorder of said county as described below:

ROSEMARIE NO. 6 Exception lode ✓ Docket 507, Page 87  
B.L.M. Serial # A MC 66079 ✓

located in Sec. 8, T.2 S., R.12 E., G.& S.R.M.

That the owner of said claim (1 lode mining claim) is Nord Sil-Flo Corp., and that the enclosed "rental fees" of \$200.00 per claim for a total of \$ 200.00 (Two Hundred dollars) were paid by Nord Sil-Flo Corp., 8150 Washington Village Dr., Dayton, Ohio 45458, for the purpose of complying with the laws of the United States pertaining to assessment of annual work, and that said claim is being held for the valuable mineral contained therein. This "rental fee" is required in accordance with the Act of October 5, 1992 (Public Law 102-381, 106 Stat. 1374, 1378-79) and is in lieu of the requirements for performing assessment work under 30 U.S.C.28-28e and for filing an annual Affidavit of Labor with the proper office of the Bureau of Land Management as outlined under section 314(a) and (c) of FLPMA and §3833.2.

DATED this 11 day of Aug., A.D., 1993

RECEIVED  
BLM. AZ STATE OFFICE  
Aug 31 11 48 AM '93  
PHOENIX, ARIZONA

Harvey W. Smith  
Harvey W. Smith

Subscribed and sworn before me this 11 day of Aug, A.D., 1993

My commission expires:  
July 1, 1996



Helen M. Millan  
Notary Public

STATE OF ARIZONA )  
COUNTY OF PINAL ) SS.

\*\*\*\*\*

AFFIDAVIT OF RENTAL FEE PAYMENT  
For the period  
September 1, 1992 to August 31, 1994

STATE OF ARIZONA )  
COUNTY OF MARICOPA ) SS.

Harvey Smith, being duly sworn, deposes and says that he is a citizen of the United States and more than twenty-one years of age, and resides at 8953 E. Captain Dreyfus Ave., Scottsdale, Arizona 85260, in Maricopa County, State of Arizona, and is personally acquainted with the hereinafter described mining claim situated in the Pioneer Mining District, Pinal County, Arizona, the location notices of which are recorded in the office of the County Recorder of said county as described below:

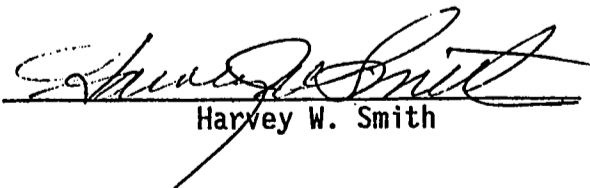
Candy Rock Fraction <sup>✓</sup> 1 lode Docket 1556, Pages 712-713  
B.L.M. Serial # A MC 289764 <sup>✓</sup>

located in Sec. 16, T.2 S., R.12 E., G.& S.R.M.

That the owner of said claim (1 lode mining claim) is Nord Sil-Flo Corp., and that the enclosed "rental fees" of \$200.00 per claim for a total of \$ 200.00 (Two Hundred dollars) were paid by Nord Sil-Flo Corp., 8150 Washington Village Dr., Dayton, Ohio 45458, for the purpose of complying with the laws of the United States pertaining to assessment of annual work, and that said claim is being held for the valuable mineral contained therein. This "rental fee" is required in accordance with the Act of October 5, 1992 (Public Law 102-381, 106 Stat. 1374, 1378-79) and is in lieu of the requirements for performing assessment work under 30 U.S.C.28-28e and for filing an annual Affidavit of Labor with the proper office of the Bureau of Land Management as outlined under section 314(a) and (c) of FLPMA and §3833.2.

DATED this 11 day of Aug., A.D., 1993

RECEIVED  
B.L.M. AZ STATE OFFICE  
AUG 31 11 48 AM '93  
PIONEER, ARIZONA

  
Harvey W. Smith

Subscribed and sworn before me this 11 day of Aug., A.D., 1993

My commission expires:  
July 1, 1996

  
Notary Public

\*\*\*\*\*  
AFFIDAVIT OF RENTAL FEE PAYMENT  
For the period  
September 1, 1992 to August 31, 1994  
\*\*\*\*\*

STATE OF ARIZONA )  
COUNTY OF MARICOPA ) SS.

Harvey Smith, being duly sworn, deposes and says that he is a citizen of the United States and more than twenty-one years of age, and resides at 8953 E. Captain Dreyfus Ave., Scottsdale, Arizona 85260, in Maricopa County, State of Arizona, and is personally acquainted with the hereinafter described mining claims situated in the Pioneer Mining District, Pinal County, Arizona, the location notices of which are recorded in the office of the County Recorder of said county as described below:

See Exhibit "A" attached  
(ROSEMARIE 1, 7-10 & 12-14 claims)


The owner of said claims (8 lode mining claims) is Nord Sil-Flo Corp., and he enclosed "rental fees" of \$200.00 per claim for a total of \$1,600.00 thousand Six Hundred dollars) were paid by Nord Sil-Flo Corp., 8150 Ton Village Dr., Dayton, Ohio 45458, for the purpose of complying with the United States pertaining to assessment of annual work, and that claims are being held for the valuable mineral contained therein. This "fee" is required in accordance with the Act of October 5, 1992 (Public Law 102-106 Stat. 1374, 1378-79) and is in lieu of the requirements for assessment work under 30 U.S.C.28-28e and for filing an annual assessment with the proper office of the Bureau of Land Management as under section 314(a) and (c) of FLPMA and §3833.2.

"rental fees" are being submitted to cover mining claims comprising a group.  
11 day of Aug., A.D., 1993

*Harvey W. Smith*  
Harvey W. Smith

Subscribed and sworn to before me this 11 day of Aug., A.D., 1993

*Nelson M. Miller*  
Notary Public



RECEIVED  
BLM AZ STATE OFFICE  
PHOENIX, ARIZONA  
AUG 31 11 49 AM '93

85  
6086

RECEIVED  
BLM AZ STATE OFFICE  
PHOENIX, ARIZONA  
AUG 31 11 49 AM '93

STATE OF ARIZONA )  
COUNTY OF PINAL ) SS.

\*\*\*\*\*

AFFIDAVIT OF RENTAL FEE PAYMENT  
For the period  
September 1, 1992 to August 31, 1994

STATE OF ARIZONA )  
COUNTY OF MARICOPA ) SS.

Harvey Smith, being duly sworn, deposes and says that he is a citizen of the United States and more than twenty-one years of age, and resides at 8953 E. Captain Dreyfus Ave., Scottsdale, Arizona 85260, in Maricopa County, State of Arizona, and is personally acquainted with the hereinafter described mining claims situated in the Pioneer Mining District, Pinal County, Arizona, the location notices of which are recorded in the office of the County Recorder of said county as described below:


See Exhibit "A" attached  
(Magic claims)

That the owner of said claims (20 lode mining claims) is Nord Sil-Flo Corp., and that the enclosed "rental fees" of \$200.00 per claim for a total of \$4,000.00 (Four Thousand dollars) were paid by Nord Sil-Flo Corp., 8150 Washington Village Dr., Dayton, Ohio 45458, for the purpose of complying with the laws of the United States pertaining to assessment of annual work, and that said claims are being held for the valuable mineral contained therein. This "rental fee" is required in accordance with the Act of October 5, 1992 (Public Law 102-381, 106 Stat. 1374, 1378-79) and is in lieu of the requirements for performing assessment work under 30 U.S.C.28-28e and for filing an annual Affidavit of Labor with the proper office of the Bureau of Land Management as outlined under section 314(a) and (c) of FLPMA and §3833.2.

These "rental fees" are being submitted to cover mining claims comprising a contiguous group.

DATED this 11 day of Aug., A.D., 1993


RECEIVED  
B.L. HAZ STATE OFFICE  
AUG 11 11 49 AM '93  
PHOENIX, ARIZONA

  
Harvey W. Smith

Subscribed and sworn before me this 11 day of Aug., A.D., 1993

My commission expires:

July 1, 1996



  
Notary Public

EXHIBIT "A"

The following mining claims are located in Sec. 16, 17 & 20, T.2 S., R.12 E., Gila & Salt River Meridian, County of Pinal, State of Arizona:

<u>Lode Claim Name</u>	<u>Book</u>	<u>Page</u>	<u>B.L.M. Ser. #</u>
Magic #1	1382	292-293	A MC 259593
Magic #2	1382	294-295	A MC 259594
Magic #3	1382	296-297	A MC 259595
Magic #4	1382	298-299	A MC 259596
Magic #5	1382	300-301	A MC 259597
Magic #6	1382	302-303	A MC 259598
Magic #7	1382	304-305	A MC 259599
Magic #8	1382	306-307	A MC 259600
Magic #9	1382	308-309	A MC 259601
Magic #10	1382	310-311	A MC 259602
Magic #11	1382	312-313	A MC 259603
Magic #12	1382	314-315	A MC 259604
Magic #13	1382	316-317	A MC 259605
Magic #14	1382	318-319	A MC 259606
Magic #15	1382	320-321	A MC 259607
Magic #23	1382	336-337	A MC 259615
Magic #24	1382	338-339	A MC 259616
Magic #25	1382	340-341	A MC 259617
Magic #26	1382	342-343	A MC 259618
Magic #27	1556	710-711	A MC 289765

259593-259607  
 259615-259618  
 289765

RECEIVED  
 B.L.M. AZ STATE OFFICE  
 PHOENIX, ARIZONA  
 AUG 31 11 49 AM '93

STATE OF ARIZONA )  
COUNTY OF PINAL ) SS.

\*\*\*\*\*

AFFIDAVIT OF RENTAL FEE PAYMENT  
For the period  
September 1, 1992 to August 31, 1994

STATE OF ARIZONA )  
COUNTY OF MARICOPA ) SS.

Harvey Smith, being duly sworn, deposes and says that he is a citizen of the United States and more than twenty-one years of age, and resides at 8953 E. Captain Dreyfus Ave., Scottsdale, Arizona 85260, in Maricopa County, State of Arizona, and is personally acquainted with the hereinafter described mining claims situated in the Pioneer Mining District, Pinal County, Arizona, the location notices of which are recorded in the office of the County Recorder of said county as described below:


See Exhibit "A" attached  
(Hal, Tekoa claims)

That the owner of said claims (41 lode mining claims) is Nord Sil-Flo Corp., and that the enclosed "rental fees" of \$200.00 per claim for a total of \$8,200.00 (Eight Thousand Two Hundred dollars) were paid by Nord Sil-Flo Corp., 8150 Washington Village Dr., Dayton, Ohio 45458, for the purpose of complying with the laws of the United States pertaining to assessment of annual work, and that said claims are being held for the valuable mineral contained therein. This "rental fee" is required in accordance with the Act of October 5, 1992 (Public Law 102-381, 106 Stat. 1374, 1378-79) and is in lieu of the requirements for performing assessment work under 30 U.S.C.28-28e and for filing an annual Affidavit of Labor with the proper office of the Bureau of Land Management outlined under section 314(a) and (c) of FLPMA and §3833.2.

These "rental fees" are being submitted to cover mining claims comprising contiguous group.

DATED this 11 day of Aug., A.D., 1993

RECEIVED  
PINAL AZ STATE OFFICE  
AUG 31 11 51 AM '93  
TOLSON  
SHOEMAKER  
ARIZONA

  
Harvey W. Smith

Subscribed and sworn before me this 11 day of Aug., A.D., 1993

My commission expires:  
July 1, 1996

  
Notary Public

EXHIBIT "A"

The following mining claims are located in Secs. 27, 28, 32, 33 & 34, T.2 S., R.12 E., and Secs. 3 & 4, T.3 S., R.12 E., Gila & Salt River Meridian, County of Pinal, State of Arizona:

<u>Lode Claim Name</u>	<u>Book</u>	<u>Page</u>	<u>B.L.M. Ser. #</u>
Hal #1	1382	220-221	A MC 259557
Hal #2	1382	222-223	A MC 259558
Hal #3	1382	224-225	A MC 259559
Hal #4	1382	226-227	A MC 259560
Hal #5	1382	228-229	A MC 259561
Hal #6	1382	230-231	A MC 259562
Hal #7	1382	232-233	A MC 259563
Hal #8	1382	234-235	A MC 259564
Hal #9	1382	236-237	A MC 259565
Hal #10	1382	238-239	A MC 259566
Hal #11	1382	240-241	A MC 259567
Hal #12	1382	242-243	A MC 259568
Hal #13	1382	244-245	A MC 259569
Hal #14	1382	246-247	A MC 259570
Hal #15	1382	248-249	A MC 259571
Hal #16	1382	250-251	A MC 259572
Hal #17	1382	252-253	A MC 259573
Hal #18	1382	254-255	A MC 259574
Hal #19	1382	256-257	A MC 259575
Hal #20	1382	258-259	A MC 259576
Hal #21	1382	260-261	A MC 259577
Hal #22	1382	262-263	A MC 259578
Hal #23	1382	264-265	A MC 259579
Hal #24	1382	266-267	A MC 259580
Hal #25	1382	268-269	A MC 259581
Hal #26	1382	270-271	A MC 259582
Hal #27	1382	272-273	A MC 259583
Hal #28	1382	274-275	A MC 259584
Hal #29	1382	276-277	A MC 259585
Hal #30	1382	278-279	A MC 259586
Hal #31	1382	280-281	A MC 259587
Hal #32	1382	282-283	A MC 259588
Hal #33	1382	284-285	A MC 259589
Hal #34	1382	286-287	A MC 259590
Hal #35	1382	288-289	A MC 259591
Hal #36	1382	290-291	A MC 259592
Tekoa #9	1382	410-411	A MC 259652
Tekoa #10	1382	412-413	A MC 259653
Tekoa #11	1382	414-415	A MC 259654
Tekoa #12	1382	416-417	A MC 259655
Tekoa #13	1382	418-419	A MC 259656

259557-  
259592  
259652-  
259656

RECEIVED  
B.L.M. AZ STATE OFFICE  
AUG 31 11 51 AM '93

(41)

2-6

\*\*\*\*\*

VIT OF RENTAL FEE PAYMENT  
For the period  
r 1, 1992 to August 31, 1994

worn, deposes and says that he is a citizen of the  
an twenty-one years of age, and resides at 8953 E.  
tsdale, Arizona 85260, in Maricopa County, State of  
ly acquainted with the hereinafter described mining  
ioneer Mining District, Pinal County, Arizona, the  
are recorded in the office of the County Recorder of  
below:

See Exhibit "A" attached  
(Hal, Tekoa claims)

claims (41 lode mining claims) is Nord Sil-Flo Corp., and  
cal fees" of \$200.00 per claim for a total of \$8,200.00  
ndred dollars) were paid by Nord Sil-Flo Corp., 8150  
, Dayton, Ohio 45458, for the purpose of complying with  
States pertaining to assessment of annual work, and that  
held for the valuable mineral contained therein. This  
red in accordance with the Act of October 5, 1992 (Public  
t. 1374, 1378-79) and is in lieu of the requirements for  
t work under 30 U.S.C.28-28e and for filing an annual  
with the proper office of the Bureau of Land Management  
on 314(a) and (c) of FLPMA and §3833.2.


are being submitted to cover mining claims comprising  
y of Aug, A.D., 1993

*Harvey W. Smith*  
Harvey W. Smith

sworn before me this 11 day of Aug, A.D., 1993

*Heleen M. Miller*  
Notary Public

expires:  
July 1, 1996



RECEIVED OFFICE  
BLM AZ STATE OFFICE  
Aug 31 11 51 AM '93

RECEIVED  
BLM AZ STATE OFFICE  
Aug 31 11 51 AM '93  
HOENES, ARIZONA

(41)

- 2
- 3
- 84
- 585
- 586
- 587
- 9588
- 59589
- 59590
- 259591
- 259592
- 259652
- 259653
- 259654
- 259655
- 259656





STATE OF ARIZONA }  
COUNTY OF PINAL } SS.

AFFIDAVIT OF RENTAL FEE PAYMENT  
For the period  
September 1, 1992 to August 31, 1994

STATE OF ARIZONA }  
COUNTY OF MARICOPA ) SS.

Harvey Smith, being duly sworn, deposes and says that he is a citizen of the United States and more than twenty-one years of age, and resides at 8953 E. Captain Dreyfus Ave., Scottsdale, Arizona 85260, in Maricopa County, State of Arizona, and is personally acquainted with the hereinafter described mining claims situated in the Pioneer Mining District, Pinal County, Arizona, the location notices of which are recorded in the office of the County Recorder of said county as described below:

See Exhibit "A" attached  
(Sil-Flo 1-18 claims)

the owner of said claims (18 lode mining claims) is Nord Sil-Flo Corp., and the enclosed "rental fees" of \$200.00 per claim for a total of \$3,600.00 (Thousand Six Hundred dollars) were paid by Nord Sil-Flo Corp., 8150 Winton Village Dr., Dayton, Ohio 45458, for the purpose of annual work, and that claims are being held for the valuable mineral contained therein. This "fee" is required in accordance with the Act of October 5, 1992 (Public Law 102-381, 106 Stat. 1374, 1378-79) and is in lieu of the requirements for annual assessment work under 30 U.S.C.28-28e and for filing an annual report of Labor with the proper office of the Bureau of Land Management as required under section 314(a) and (c) of FLPMA and §3833.2.

"rental fees" are being submitted to cover mining claims comprising a group.

11 day of Aug, A.D., 1993

*Harvey W. Smith*  
Harvey W. Smith

Subscribed and sworn before me this 11 day of Aug, A.D., 1993

*Helen McMillan*  
Notary Public

1996

RECEIVED  
B.L.M. AZ STATE OFFICE  
PHOENIX, ARIZONA  
AUG 31 11 52 AM '93

RECEIVED  
B.L.M. AZ STATE OFFICE  
PHOENIX, ARIZONA  
AUG 31 11 52 AM '93

14  
795

18  
16

Form 1370-41  
(March 1984)

UNITED STATES  
DEPARTMENT OF THE INTERIOR  
BUREAU OF LAND MANAGEMENT

RECEIPT AND ACCOUNTING ADVICE

No. 2025840

RS/AZ 08/31/93

Subject: CLAIM RENTAL FEE 1993 & 1994 (137)

2 90 13 27,400.00

Applicant:

NORD SIL-FLO CORP.  
8150 WASHINGTON VILLAGE DR.  
DAYTON, OH 45458

Remitter: DEL TIERRA ENG. & MIN. CORP. - 15704  
4310 N. BROWN AVE., STE. 3  
SCOTTSDALE, AZ 85251

Assignor:

LEASE MANAGEMENT DATA  NEW  UPDATE  PAYMENT

ORIGINAL SERIAL NO.	ASG.	TYPE	ST.	CTY.	FUND SYMBOL	ACRES/UNITS	RATE
AMC 319070, ET AL							

AMOUNT	ANV. DATE	EXP. DATE	BILL CYC.	S/C	DISTRICT	NEXT BILL	MISC. DATA	U of M	ACTUAL UNITS

ASSIGNMENT SERIAL NO.	ASG.	TYPE	ST.	CTY.	FUND SYMBOL	ACRES/UNITS	RATE

AMOUNT	ANV. DATE	EXP. DATE	BILL CYC.	S/C	DISTRICT	NEXT BILL	MISC. DATA	U of M	ACTUAL UNITS

APPLY REMITTANCE

ACTION	FUND SYMBOL	CTY.	AMOUNT
FILING FEE			
RENTAL			
UNEARNED			
REFUND			
TOTAL			
AMOUNT DUE			

Remarks:

BY:

DATE:

FOR MMS USE ONLY

- Lease in Escrow?
- KGS? Of Interest?
- Auto Escalates? Operating Rights?
- Auto Renew? Operator
- Bond Filed?

BILLEE NUMBER	FOREST REFUGE
OCS SECTION CODE	

CASE FOLDER COPY

STATE OF ARIZONA }  
COUNTY OF PINAL } SS.

\*\*\*\*\*

AFFIDAVIT OF RENTAL FEE PAYMENT  
For the period  
September 1, 1992 to August 31, 1994

STATE OF ARIZONA }  
COUNTY OF MARICOPA ) SS.

Harvey Smith, being duly sworn, deposes and says that he is a citizen of the United States and more than twenty-one years of age, and resides at 8953 E. Captain Dreyfus Ave., Scottsdale, Arizona 85260, in Maricopa County, State of Arizona, and is personally acquainted with the hereinafter described mining claims situated in the Pioneer Mining District, Pinal County, Arizona, the location notices of which are recorded in the office of the County Recorder of said county as described below:


See Exhibit "A" attached  
(Seattle claims)

That the owner of said claims (25 lode mining claims) is Nord Sil-Flo Corp., and that the enclosed "rental fees" of \$200.00 per claim for a total of \$5,000.00 (Five Thousand dollars) were paid by Nord Sil-Flo Corp., 8150 Washington Village Dr., Dayton, Ohio 45458, for the purpose of complying with the laws of the United States pertaining to assessment of annual work, and that said claims are being held for the valuable mineral contained therein. This "rental fee" is required in accordance with the Act of October 5, 1992 (Public Law 102-381, 106 Stat. 1374, 1378-79) and is in lieu of the requirements for performing assessment work under 30 U.S.C.28-28e and for filing an annual Affidavit of Labor with the proper office of the Bureau of Land Management as outlined under section 314(a) and (c) of FLPMA and §3833.2.

These "rental fees" are being submitted to cover mining claims comprising a contiguous group.

DATED this 11 day of Aug., A.D., 1993


RECEIVED  
BLM. AZ STATE OFFICE  
AUG 31 11 53 AM '93  
PHOENIX, ARIZONA

  
Harvey W. Smith

Subscribed and sworn before me this 11 day of Aug., A.D., 1993

My commission expires:

July 1, 1996



  
Notary Public

EXHIBIT "A"

The following mining claims are located in sec. 12, T.2 S., R.11 E. and secs. 7 & 8, T.2 S., R.12 E., Gila & Salt River Meridian, County of Pinal, State of Arizona:

<u>Lode Claim Name</u>	<u>Book</u>	<u>RECORDED</u> <u>Page</u>	<u>B.L.M. Ser. #</u>
Seattle #1	1382	344-345	A MC 259619
Seattle #2	1382	346-347	A MC 259620
Seattle #3	1382	348-349	A MC 259621
Seattle #4	1382	350-351	A MC 259622
Seattle #5	1382	352-353	A MC 259623
Seattle #6	1382	354-355	A MC 259624
Seattle #7	1382	356-357	A MC 259625
Seattle #8	1382	358-359	A MC 259626
Seattle #9	1382	360-361	A MC 259627
Seattle #10	1382	362-363	A MC 259628
Seattle #11	1382	364-365	A MC 259629
Seattle #12	1382	366-367	A MC 259630
Seattle #13	1382	368-369	A MC 259631
Seattle #14	1382	370-371	A MC 259632
Seattle #15	1382	372-373	A MC 259633
Seattle #16	1382	374-375	A MC 259634
Seattle #17	1382	376-377	A MC 259635
Seattle #18	1382	378-379	A MC 259636
Seattle #19	1382	380-381	A MC 259637
Seattle #20	1382	382-383	A MC 259638
Seattle #21	1382	384-385	A MC 259639
Seattle #22	1382	386-387	A MC 259640
Seattle #23	1382	388-389	A MC 259641
Seattle #24	1382	390-391	A MC 259642
Seattle #25	1382	392-393	A MC 259643

RECEIVED  
B.L.M. AZ STATE OFFICE  
AUG 31 11 53 AM '93  
PHOENIX, ARIZONA

259619-259643

\*\*\*\*\*

AFFIDAVIT OF RENTAL FEE PAYMENT
For the period
September 1, 1992 to August 31, 1994

STATE OF ARIZONA )
COUNTY OF MARICOPA ) SS.

Harvey Smith, being duly sworn, deposes and says that he is a citizen of the United States and more than twenty-one years of age, and resides at 8953 E. Captain Dreyfus Ave., Scottsdale, Arizona 85260, in Maricopa County, State of Arizona, and is personally acquainted with the hereinafter described mining claims situated in the Pioneer Mining District, Pinal County, Arizona, the location notices of which are recorded in the office of the County Recorder of said county as described below:

See Exhibit "A" attached
(Sil-Flo 19-39 claims)

That the owner of said claims (21 lode mining claims) is Nord Sil-Flo Corp., and that the enclosed "rental fees" of \$200.00 per claim for a total of \$4,200.00 (Four Thousand Two Hundred dollars) were paid by Nord Sil-Flo Corp., 8150 Washington Village Dr., Dayton, Ohio 45458, for the purpose of complying with the laws of the United States pertaining to assessment of annual work, and that said claims are being held for the valuable mineral contained therein. This "rental fee" is required in accordance with the Act of October 5, 1992 (Public Law 102-381, 106 Stat. 1374, 1378-79) and is in lieu of the requirements for performing assessment work under 30 U.S.C.28-28e and for filing an annual Affidavit of Labor with the proper office of the Bureau of Land Management as outlined under section 314(a) and (c) of FLPMA and §3833.2.

These "rental fees" are being submitted to cover mining claims comprising a contiguous group.

DATED this 11 day of Aug., A.D., 1993

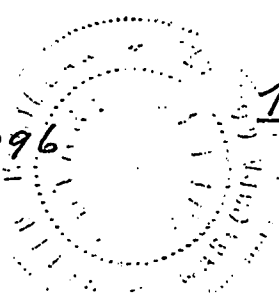
RECEIVED
PINAL COUNTY STATE OFFICE
AUG 31 11 52 AM '93
PINAL COUNTY ARIZONA

Harvey W. Smith (signature)

Subscribed and sworn before me this 11 day of Aug., A.D., 1993

My commission expires:

July 1, 1996



Nelson McMillan (signature)
Notary Public

EXHIBIT "A"

The following mining claims are located in secs. 15, 16, 21 and 22, T.2 S., R.12 E., Gila & Salt River Meridian, County of Pinal, State of Arizona:

<u>Lode Claim Name</u>	<u>Book</u>	<u>RECORDED</u> <u>Page</u>	<u>B.L.M. Ser. #</u>
S11-F1o No. 19	1420	501-502	A MC 265796
S11-F1o No. 20	1420	503-504	A MC 265797
S11-F1o No. 21	1420	505-506	A MC 265798
S11-F1o No. 22	1420	507-508	A MC 265799
S11-F1o No. 23	1420	509-510	A MC 265800
S11-F1o No. 24	1420	511-512	A MC 265801
S11-F1o No. 25	1420	513-514	A MC 265802
S11-F1o No. 26	1420	515-516	A MC 265803
S11-F1o No. 27	1420	517-518	A MC 265804
S11-F1o No. 28	1420	519-520	A MC 265805
S11-F1o No. 29	1420	521-522	A MC 265806
S11-F1o No. 30	1420	523-524	A MC 265807
S11-F1o No. 31	1420	525-526	A MC 265808
S11-F1o No. 32	1420	527-528	A MC 265809
S11-F1o No. 33	1420	529-530	A MC 265810
S11-F1o No. 34	1420	531-532	A MC 265811
S11-F1o No. 35	1420	533-534	A MC 265812
S11-F1o No. 36	1396	458-459	A MC 262396
Amended	1420	535-536	
S11-F1o No. 37	1396	460-461	A MC 262397
Amended	1420	537-538	
Volcano No. 12 R ✓	1396	462-463	A MC 262398
Amended	1420	539-540	
(Amended name - S11 Flo No. 38)			
S11-F1o No. 39 ✓	1420	541-542	A MC 265813

RECEIVED  
B.L.M. AZ STATE OFFICE  
PHOENIX, ARIZONA  
AUG 31 11 53 AM '93

STATE OF ARIZONA )  
 ) SS  
COUNTY OF PINAL )  
Recorded at request of:  
Del Tierra Engr. & Mining

262396  
265778  
SR  
G

\*\*\*\*\*  
AFFIDAVIT OF LABOR PERFORMED and IMPROVEMENTS MADE  
for the period  
September 1, 1991 to August 31, 1992

RECEIVED  
BLM AZ STATE OFFICE  
Dec 20 3 11 PM '92  
PHOENIX, ARIZONA

STATE OF ARIZONA )  
 ) ss.  
COUNTY OF Pinal )


Louis Lucero, being duly sworn, deposes and says that he is a citizen of the United States and more than twenty-one years of age, and resides at 121 Hopi, Globe, in Gila County, State of Arizona, and is personally acquainted with the hereinafter described mining claims situated in the Pioneer Mining District, Pinal County, Arizona, the location notices of which are recorded in the office of the County Recorder of said county as described in Exhibit "A" which is hereby made an integral part of this Affidavit, reference being made to the records of Pinal County, Arizona.

That the owner of said claims is Nord Sil-Flo Corp., 8150 Washington Village Dr., Dayton, Ohio 45458, and that all labor and improvements were made at the expense of said owner for the purpose of complying with the laws of the State of Arizona and of the United States pertaining to assessment of annual work, and that said claims are being held for the valuable mineral contained therein; that between the 1st day of September, A.D., 1991 and the 31st day of August A.D., 1992, at least \$1,800.00, (One Thousand Eight Hundred dollars) worth of work and improvements were done and performed upon said claims for the benefit of each of the aforementioned claims not including the location work of said claims. Work and improvements consisted of:

Drilling & sampling on existing roads  
by employees of Nord Sil-Flo Corp.

Said labor and improvements was completed for the benefit of each and all of said mining claims comprising said contiguous groups as part of a general plan of exploration, improvements and development, and they tend to explore, improve and develop each and all of said mining claims. The amount expended is more than \$100.00 for each of the mining claims and at least said amount was allocated to each of the claims.

DATED this 22 day of September, A.D., 1992

  
\_\_\_\_\_  
Louis Lucero

Subscribed and sworn before me this 22nd day of September, A.D., 1992

My commission expires:

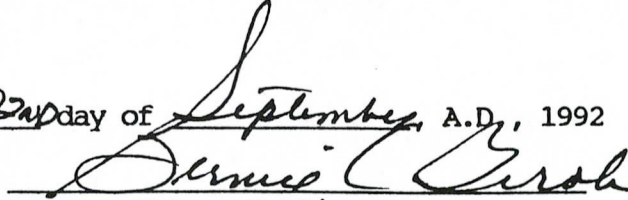
  
\_\_\_\_\_  
Notary Public

EXHIBIT "A"

The following mining claims are located in secs. 8, 17 and 18, T.2 S., R.12 E., Gila & Salt River Meridian, County of Pinal, State of Arizona:

<u>Lode Claim Name</u>	<u>Book</u>	<u>RECORDED</u> <u>Page</u>	<u>B.L.M. Ser. #</u>
S11-F1o No. 1	1420	465-466	A MC 265778
S11-F1o No. 2	1420	467-468	A MC 265779
S11-F1o No. 3	1420	469-470	A MC 265780
S11-F1o No. 4	1420	471-472	A MC 265781
S11-F1o No. 5	1420	473-474	A MC 265782
S11-F1o No. 6	1420	475-476	A MC 265783
S11-F1o No. 7	1420	477-478	A MC 265784
S11-F1o No. 8	1420	479-480	A MC 265785
S11-F1o No. 9	1420	481-482	A MC 265786
S11-F1o No. 10	1420	483-484	A MC 265787
S11-F1o No. 11	1420	485-486	A MC 265788
S11-F1o No. 12	1420	487-488	A MC 265789
S11-F1o No. 13	1420	489-490	A MC 265790
S11-F1o No. 14	1420	491-492	A MC 265791
S11-F1o No. 15	1420	493-494	A MC 265792
S11-F1o No. 16	1420	495-496	A MC 265793
S11-F1o No. 17	1420	497-498	A MC 265794
S11-F1o No. 18	1420	499-500	A MC 265795

RECEIVED  
G.L.M. AZ STATE OFFICE  
DEC 20 3 11 PM '92  
PHOENIX, ARIZONA



STATE OF ARIZONA )  
 ) SS  
COUNTY OF PINAL )  
Recorded at request of:  
Del Tierra Engr. & Mining

\*\*\*\*\*  
AFFIDAVIT OF LABOR PERFORMED and IMPROVEMENTS MADE  
for the period  
September 1, 1991 to August 31, 1992

RECEIVED  
BLM AZ STATE OFFICE  
DEC 28 3 12 PM '92  
PHOENIX, ARIZONA

STATE OF ARIZONA )  
 ) SS.  
COUNTY OF Pinal )


Louis Lucero, being duly sworn, deposes and says that he is a citizen of the United States and more than twenty-one years of age, and resides at 121 Hopi, Globe, in Gila County, State of Arizona, and is personally acquainted with the hereinafter described mining claims situated in the Pioneer Mining District, Pinal County, Arizona, the location notices of which are recorded in the office of the County Recorder of said county as described in Exhibit "A" which is hereby made an integral part of this Affidavit, reference being made to the records of Pinal County, Arizona.

That the owner of said claims is Nord Sil-Flo Corp., 8150 Washington Village Dr., Dayton, Ohio 45458, and that all labor and improvements were made at the expense of said owner for the purpose of complying with the laws of the State of Arizona and of the United States pertaining to assessment of annual work, and that said claims are being held for the valuable mineral contained therein; that between the 1st day of September, A.D., 1991 and the 31st day of August A.D., 1992, at least \$2,100.00, (Two Thousand One Hundred dollars) worth of work and improvements were done and performed upon said claims for the benefit of each of the aforementioned claims not including the location work of said claims. Work and improvements consisted of:

Drilling & sampling on existing roads  
by employees of Nord Sil-Flo Corp.

Said labor and improvements was completed for the benefit of each and all of said mining claims comprising said contiguous groups as part of a general plan of exploration, improvements and development, and they tend to explore, improve and develop each and all of said mining claims. The amount expended is more than \$100.00 for each of the mining claims and at least said amount was allocated to each of the claims.

DATED this 22 day of September, A.D., 1992

  
\_\_\_\_\_  
Louis Lucero

Subscribed and sworn before me this 22nd day of September, A.D., 1992

My commission expires:

My Commission Expires 09/23, 1994

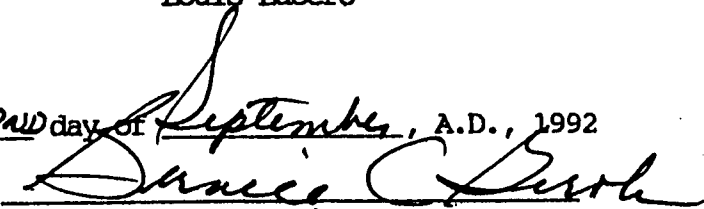
  
\_\_\_\_\_  
Notary Public

EXHIBIT "A"

The following mining claims are located in secs. 15, 16, 21 and 22, T.2 S., R.12 E., Gila & Salt River Meridian, County of Pinal, State of Arizona:

<u>Lode Claim Name</u>	<u>Book</u>	<u>RECORDED</u> <u>Page</u>	<u>B.L.M. Ser. #</u>
S11-F1o No. 19	1420	501-502	A MC 265796
S11-F1o No. 20	1420	503-504	A MC 265797
S11-F1o No. 21	1420	505-506	A MC 265798
S11-F1o No. 22	1420	507-508	A MC 265799
S11-F1o No. 23	1420	509-510	A MC 265800
S11-F1o No. 24	1420	511-512	A MC 265801
S11-F1o No. 25	1420	513-514	A MC 265802
S11-F1o No. 26	1420	515-516	A MC 265803
S11-F1o No. 27	1420	517-518	A MC 265804
S11-F1o No. 28	1420	519-520	A MC 265805
S11-F1o No. 29	1420	521-522	A MC 265806
S11-F1o No. 30	1420	523-524	A MC 265807
S11-F1o No. 31	1420	525-526	A MC 265808
S11-F1o No. 32	1420	527-528	A MC 265809
S11-F1o No. 33	1420	529-530	A MC 265810
S11-F1o No. 34	1420	531-532	A MC 265811
S11-F1o No. 35	1420	533-534	A MC 265812
S11-F1o No. 36	1396	458-459	A MC 262396
Amended	1420	535-536	
S11-F1o No. 37	1396	460-461	A MC 262397
Amended	1420	537-538	
Volcano No. 12 R	1396	462-463	A MC 262398
Amended	1420	539-540	
(Amended name - S11 Flo No. 38)			
S11-F1o No. 39	1420	541-542	A MC 265813

RECEIVED  
 B.L.M. AZ STATE OFFICE  
 PHOENIX, ARIZONA  
 DEC 29 3 12 PM '97

STATE OF ARIZONA ) 1186-056

265778

COUNTY OF PINAL )

Recorded at request of:  
Del Tierra Engr. & Mining

@ 5/4/5

Del Tierra Engineering  
and Mining Corp

4310 N. Brown Ave. #03

Scottsdale, AZ 85251

OFFICIAL RECORDS OF  
PINAL COUNTY RECORDER  
KATHLEEN C. FELIX

DATE: 25NOV91 TIME: 1050  
FEE: \$5.00 \$4.00 \$5.00  
PAGES: 002  
DOCKET: 1786 PAGE: 056  
INSTRUMENT # 026984

578  
y

\*\*\*\*\*

AFFIDAVIT OF LABOR PERFORMED and IMPROVEMENTS MADE  
for the period  
September 1, 1990 to August 31, 1991

RECEIVED  
BLM AZ STATE OFFICE  
PHOENIX, ARIZONA  
DEC 20 11 33 AM '91

STATE OF ARIZONA )

COUNTY OF Pinal )

ss.

Louis Lucero, being duly sworn, deposes and says that he is a citizen of the United States and more than twenty-one years of age, and resides at 121 Hopi, Globe, in Gila County, State of Arizona, and is personally acquainted with the hereinafter described mining claims situated in the Pioneer Mining District, Pinal County, Arizona, the location notices of which are recorded in the office of the County Recorder of said county as described in Exhibit "A" which is hereby made an integral part of this Affidavit, reference being made to the records of Pinal County, Arizona.

That the owner of said claims is Nord Sil-Flo Corp., 8150 Washington Village Dr., Dayton, Ohio 45458, and that all labor and improvements were made at the expense of said owner for the purpose of complying with the laws of the State of Arizona and of the United States pertaining to assessment of annual work, and that said claims are being held for the valuable mineral contained therein; that between the 1st day of September, A.D., 1990 and the 31st day of August A.D., 1991, at least \$1,800.00, (One Thousand Eight Hundred dollars) worth of work and improvements were done and performed upon said claims for the benefit of each of the aforementioned claims not including the location work of said claims. Work and improvements consisted of:

Drilling & sampling on existing road  
by employees of Nord Sil-Flo Corp.

Said labor and improvements was completed for the benefit of each and all of said mining claims comprising said contiguous groups as part of a general plan of exploration, improvements and development, and they tend to explore, improve and develop each and all of said mining claims. The amount expended is more than \$100.00 for each of the mining claims and at least said amount was allocated to each of the claims.

DATED this 12th day of November, A.D., 1991



Louis Lucero  
Louis Lucero

Subscribed and sworn before me this 12th day of November, A.D., 1991

My commission expires:

Dennis C. Gerold  
Notary Public

My Commission Expires April 25, 1994

1786-057

EXHIBIT "A"

The following mining claims are located in secs. 8, 17 and 18, T.2 S., R.12 E., Gila & Salt River Meridian, County of Pinal, State of Arizona:

<u>Lode Claim Name</u>	<u>Book</u>	<u>Page</u>	<u>B.L.M. Ser. #</u>
S11-F1o No. 1	1420	465-466	A MC 265778
S11-F1o No. 2	1420	467-468	A MC 265779
S11-F1o No. 3	1420	469-470	A MC 265780
S11-F1o No. 4	1420	471-472	A MC 265781
S11-F1o No. 5	1420	473-474	A MC 265782
S11-F1o No. 6	1420	475-476	A MC 265783
S11-F1o No. 7	1420	477-478	A MC 265784
S11-F1o No. 8	1420	479-480	A MC 265785
S11-F1o No. 9	1420	481-482	A MC 265786
S11-F1o No. 10	1420	483-484	A MC 265787
S11-F1o No. 11	1420	485-486	A MC 265788
S11-F1o No. 12	1420	487-488	A MC 265789
S11-F1o No. 13	1420	489-490	A MC 265790
S11-F1o No. 14	1420	491-492	A MC 265791
S11-F1o No. 15	1420	493-494	A MC 265792
S11-F1o No. 16	1420	495-496	A MC 265793
S11-F1o No. 17	1420	497-498	A MC 265794
S11-F1o No. 18	1420	499-500	A MC 265795

RECEIVED  
BLM. AZ STATE OFFICE  
DEC 20 11 33 AM '91  
PHOENIX, ARIZONA

STATE OF ARIZONA ) 1186-058

COUNTY OF PINAL )

Recorded at request of:  
Del Tierra Engr. & Mining

05/4/5



OFFICIAL RECORDS OF  
PINAL COUNTY RECORDER  
KATHLEEN C. FELIX

DATE: 25NOV91 TIME: 1050  
FEE: \$5.00 \$4.00 \$5.00  
PAGES: 002  
DOCKET: 1786 PAGE: 058  
INSTRUMENT # 026985

265778  
262396

\*\*\*\*\*

AFFIDAVIT OF LABOR PERFORMED and IMPROVEMENTS MADE  
for the period  
September 1, 1990 to August 31, 1991

RECEIVED  
B.L.M. AZ STATE OFFICE  
DEC 20 11 33 AM '91  
PHOENIX, ARIZONA

STATE OF ARIZONA )  
COUNTY OF Pinal ) ss.

Louis Lucero, being duly sworn, deposes and says that he is a citizen of the United States and more than twenty-one years of age, and resides at 121 Hopi, Globe, in Gila County, State of Arizona, and is personally acquainted with the hereinafter described mining claims situated in the Pioneer Mining District, Pinal County, Arizona, the location notices of which are recorded in the office of the County Recorder of said county as described in Exhibit "A" which is hereby made an integral part of this Affidavit, reference being made to the records of Pinal County, Arizona.

That the owner of said claims is Nord Sil-Flo Corp., 8150 Washington Village Dr., Dayton, Ohio 45458, and that all labor and improvements were made at the expense of said owner for the purpose of complying with the laws of the State of Arizona and of the United States pertaining to assessment of annual work, and that said claims are being held for the valuable mineral contained therein; that between the 1st day of September, A.D., 1990 and the 31st day of August A.D., 1991, at least \$2,100.00, (Two Thousand One Hundred dollars) worth of work and improvements were done and performed upon said claims for the benefit of each of the aforementioned claims not including the location work of said claims. Work and improvements consisted of:

Drilling & sampling on existing road  
by employees of Nord Sil-Flo Corp.

Said labor and improvements was completed for the benefit of each and all of said mining claims comprising said contiguous groups as part of a general plan of exploration, improvements and development, and they tend to explore, improve and develop each and all of said mining claims. The amount expended is more than \$100.00 for each of the mining claims and at least said amount was allocated to each of the claims.

DATED this 25th day of November, A.D., 1991

Louis Lucero

Subscribed and sworn before me this 25th day of November, A.D., 1991

My commission expires:

Notary Public

My Commission Expires April 26, 1994



1786-059

EXHIBIT "A"

The following mining claims are located in secs. 15, 16, 21 and 22, T.2 S., R.12 E., Gila & Salt River Meridian, County of Pinal, State of Arizona:

<u>Lode Claim Name</u>	<u>Book</u>	<u>RECORDED Page</u>	<u>B.L.M. Ser. #</u>
Sil-Flo No. 19	1420	501-502	A MC 265796
Sil-Flo No. 20	1420	503-504	A MC 265797
Sil-Flo No. 21	1420	505-506	A MC 265798
Sil-Flo No. 22	1420	507-508	A MC 265799
Sil-Flo No. 23	1420	509-510	A MC 265800
Sil-Flo No. 24	1420	511-512	A MC 265801
Sil-Flo No. 25	1420	513-514	A MC 265802
Sil-Flo No. 26	1420	515-516	A MC 265803
Sil-Flo No. 27	1420	517-518	A MC 265804
Sil-Flo No. 28	1420	519-520	A MC 265805
Sil-Flo No. 29	1420	521-522	A MC 265806
Sil-Flo No. 30	1420	523-524	A MC 265807
Sil-Flo No. 31	1420	525-526	A MC 265808
Sil-Flo No. 32	1420	527-528	A MC 265809
Sil-Flo No. 33	1420	529-530	A MC 265810
Sil-Flo No. 34	1420	531-532	A MC 265811
Sil-Flo No. 35	1420	533-534	A MC 265812
Sil-Flo No. 36	1396	458-459	A MC 262396
Amended	1420	535-536	
Sil-Flo No. 37	1396	460-461	A MC 262397
Amended	1420	537-538	
Volcano No. 12 R	1396	462-463	A MC 262398
Amended	1420	539-540	
(Amended name - Sil Flo No. 38)			
Sil-Flo No. 39	1420	541-542	A MC 265813


PHOENIX, ARIZONA

Dec 20 11 33 AM '91

RECEIVED  
B.L.M. AZ STATE OFFICE

25,000-4-5

STATE OF ARIZONA )  
COUNTY OF PINAL ) SS. 1711-137  
Recorded at request of:  
Del Tierra Engr. & Mining

		<b>OFFICIAL RECORDS OF PINAL COUNTY RECORDER KATHLEEN C. FELIX</b>	
DATE:	27NOV90	TIME:	1000
FEE:	\$5.00	\$4.00	\$5.00
PAGES:	002		
DOCKET:	1711	PAGE:	137
INSTRUMENT #	994114		

\*\*\*\*\*

**AFFIDAVIT OF LABOR PERFORMED and IMPROVEMENTS MADE  
for the period  
September 1, 1989 to August 31, 1990**

265778  
JK  
1990

STATE OF ARIZONA )  
COUNTY OF Pinal ) SS.


Louis Lucero, being duly sworn, deposes and says that he is a citizen of the United States and more than twenty-one years of age, and resides at 121 Hopi, Globe, in Gila County, State of Arizona, and is personally acquainted with the hereinafter described mining claims situated in the Pioneer Mining District, Pinal County, Arizona, the location notices of which are recorded in the office of the County Recorder of said county as described in Exhibit "A" which is hereby made an integral part of this Affidavit, reference being made to the records of Pinal County, Arizona.

That the owner of said claims is Nord Sil-Flo Corp., 8150 Washington Village Dr., Dayton, Ohio 45458, and that all labor and improvements were made at the expense of said owner for the purpose of complying with the laws of the State of Arizona and of the United States pertaining to assessment of annual work, and that said claims are being held for the valuable mineral contained therein; that between the 1st day of September, A.D., 1989 and the 31st day of August A.D., 1990, at least \$ 1,800.00, (One Thousand, Eight Hundred dollars) worth of work and improvements were done and performed upon said claims for the benefit of each of the aforementioned claims not including the location work of said claims. Work and improvements consisted of:

Drilling on existing haul road by employees of Nord Sil-Flo Corp.

Said labor and improvements was completed for the benefit of each and all of said mining claims comprising said contiguous groups as part of a general plan of exploration, improvements and development, and they tend to explore, improve and develop each and all of said mining claims. The amount expended is more than \$100.00 for each of the mining claims and at least said amount was allocated to each of the claims.

DATED this 19th day of November, A.D., 1990

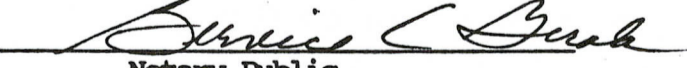
  
Louis Lucero

RECEIVED  
B.L.M. AZ STATE OFFICE  
DEC 10 10 43 AM '90  
PHOENIX, ARIZONA



Subscribed and sworn before me this 19th day of November, A.D., 1990

My commission expires:

  
Notary Public

My Commission Expires April 25, 1994

1711-138

EXHIBIT "A"

The following mining claims are located in secs. 8, 17 and 18, T.2 S., R.12 E., Gila & Salt River Meridian, County of Pinal, State of Arizona:

<u>Lode Claim Name</u>	<u>Book</u>	<u>Page</u>	<u>B.L.M. Ser. #</u>
Sil-Flo No. 1	1420	465-466	A MC 265778
Sil-Flo No. 2	1420	467-468	A MC 265779
Sil-Flo No. 3	1420	469-470	A MC 265780
Sil-Flo No. 4	1420	471-472	A MC 265781
Sil-Flo No. 5	1420	473-474	A MC 265782
Sil-Flo No. 6	1420	475-476	A MC 265783
Sil-Flo No. 7	1420	477-478	A MC 265784
Sil-Flo No. 8	1420	479-480	A MC 265785
Sil-Flo No. 9	1420	481-482	A MC 265786
Sil-Flo No. 10	1420	483-484	A MC 265787
Sil-Flo No. 11	1420	485-486	A MC 265788
Sil-Flo No. 12	1420	487-488	A MC 265789
Sil-Flo No. 13	1420	489-490	A MC 265790
Sil-Flo No. 14	1420	491-492	A MC 265791
Sil-Flo No. 15	1420	493-494	A MC 265792
Sil-Flo No. 16	1420	495-496	A MC 265793
Sil-Flo No. 17	1420	497-498	A MC 265794
Sil-Flo No. 18	1420	499-500	A MC 265795

RECEIVED  
B.L.M. AZ STATE OFFICE  
PHOENIX, ARIZONA  
DEC 10 10 43 AM '90



STATE OF ARIZONA )

COUNTY OF PINAL )

Recorded at request of:  
Del Tierra Engr. & Mining

25 pp - 4-5

ss. 1711-135

265796

262396

OFFICIAL RECORDS OF  
PINAL COUNTY RECORDER  
KATHLEEN C. FELIX

DATE: 27NOV90 TIME: 1000  
FEE: \$5.00 \$4.00 \$5.00  
PAGES: 002  
DOCKET: 1711 PAGE: 135  
INSTRUMENT # 994113

\*\*\*\*\*

AFFIDAVIT OF LABOR PERFORMED and IMPROVEMENTS MADE

for the period

September 1, 1989 to August 31, 1990

RECEIVED  
BLM AZ STATE OFFICE  
PHOENIX, ARIZONA  
DEC 16 10 43 AM '90

STATE OF ARIZONA )

COUNTY OF Pinal )

ss.

Louis Lucero, being duly sworn, deposes and says that he is a citizen of the United States and more than twenty-one years of age, and resides at 121 Hopi, Globe, in Gila County, State of Arizona, and is personally acquainted with the hereinafter described mining claims situated in the Pioneer Mining District, Pinal County, Arizona, the location notices of which are recorded in the office of the County Recorder of said county as described in Exhibit "A" which is hereby made an integral part of this Affidavit, reference being made to the records of Pinal County, Arizona.

That the owner of said claims is Nord Sil-Flo Corp., 8150 Washington Village Dr., Dayton, Ohio 45458, and that all labor and improvements were made at the expense of said owner for the purpose of complying with the laws of the State of Arizona and of the United States pertaining to assessment of annual work, and that said claims are being held for the valuable mineral contained therein; that between the 1st day of September, A.D., 1989 and the 31st day of August A.D., 1990, at least \$ 2,100.00, (Two Thousand, One Hundred dollars) worth of work and improvements were done and performed upon said claims for the benefit of each of the aforementioned claims not including the location work of said claims. Work and improvements consisted of:

Drilling on existing haul road by employees of Nord Sil-Flo Corp.

Said labor and improvements was completed for the benefit of each and all of said mining claims comprising said contiguous groups as part of a general plan of exploration, improvements and development, and they tend to explore, improve and develop each and all of said mining claims. The amount expended is more than \$100.00 for each of the mining claims and at least said amount was allocated to each of the claims.

DATED this 19th day of November, A.D., 1990



Louis Lucero  
Louis Lucero

Subscribed and sworn before me this 19th day of November, A.D., 1990

My commission expires:

Dennis G. Gork  
Notary Public

My Commission Expires April 25, 1991

1711-136

EXHIBIT "A"

The following mining claims are located in secs. 15, 16, 21 and 22, T.2 S., R.12 E., Gila & Salt River Meridian, County of Pinal, State of Arizona:

<u>Lode Claim Name</u>	<u>Book</u>	<u>RECORDED</u> <u>Page</u>	<u>B.L.M. Ser. #</u>
S11-Flo No. 19	1420	501-502	A MC 265796
S11-Flo No. 20	1420	503-504	A MC 265797
S11-Flo No. 21	1420	505-506	A MC 265798
S11-Flo No. 22	1420	507-508	A MC 265799
S11-Flo No. 23	1420	509-510	A MC 265800
S11-Flo No. 24	1420	511-512	A MC 265801
S11-Flo No. 25	1420	513-514	A MC 265802
S11-Flo No. 26	1420	515-516	A MC 265803
S11-Flo No. 27	1420	517-518	A MC 265804
S11-Flo No. 28	1420	519-520	A MC 265805
S11-Flo No. 29	1420	521-522	A MC 265806
S11-Flo No. 30	1420	523-524	A MC 265807
S11-Flo No. 31	1420	525-526	A MC 265808
S11-Flo No. 32	1420	527-528	A MC 265809
S11-Flo No. 33	1420	529-530	A MC 265810
S11-Flo No. 34	1420	531-532	A MC 265811
S11-Flo No. 35	1420	533-534	A MC 265812
S11-Flo No. 36 Amended	1396 1420	458-459 535-536	A MC 262396
S11-Flo No. 37 Amended	1396 1420	460-461 537-538	A MC 262397
Volcano No. 12 R Amended (Amended name - S11 Flo No. 38)	1396 1420	462-463 539-540	A MC 262398
S11-Flo No. 39	1420	541-542	A MC 265813

21

RECEIVED  
B.L.M. AZ STATE OFFICE  
PHOENIX, ARIZONA  
DEC 10 10 43 AM '90

STATE OF ARIZONA

COUNTY PINAL

Recorded at request of:  
DeI Tierra Engr. & Mining  
4310 N. Brown, Ste. 3  
Scottsdale, AZ 85251

) ss.

RECEIVED  
B.L.M. AZ STATE OFFICE  
CASH CHECK NO.  
DEC 20 11 09 AM '89  
CLAIMS/SURVEY  
THIS IS A RECEIPT  
AND ACKNOWLEDGMENT  
PAGE OF

265778  
262396  
gi

\*\*\*\*\*

AFFIDAVIT OF LABOR PERFORMED and IMPROVEMENTS MADE  
for the period  
September 1, 1988 to August 31, 1989

STATE OF ARIZONA, )  
COUNTY OF Pinal ) ss.

Louis Lucero being duly sworn, deposes and says that he is a citizen of the United States and more than twenty-one years of age, and resides at 121 Hopi, Globe in Gila County, State of Arizona, and is personally acquainted with the hereinafter described mining claims situated in the Pioneer Mining District, Pinal County, Arizona, the location notices of which are recorded in the office of the County Recorder of said county as described in Exhibit "A" which is hereby made an integral part of this Affidavit, reference being made to the records of Pinal County, Arizona.

That the owner of said claims is Nord Sil-Flo, Corp., 8150 Washington Village Dr., Dayton, Ohio 45458, and that all labor and improvements were made at the expense of Nord Sil-Flo Corp. for the purpose of complying with the laws of the State of Arizona and of the United States pertaining to assessment of annual work, and that said claims are being held for the valuable mineral contained therein; that between the 1st day of September, A.D., 1988, and the 31st day of August A.D., 1989, at least \$ 2,100.00, Two Thousand One Hundred dollars worth of work and improvements were done and performed upon said claims for the benefit of each of the aforementioned claims not including the location work of said claims. Work and improvements consisted of:

Drilling on existing haul road and some road improvements  
by Employees of Nord Sil-Flo, Corp.

Said labor and improvements was completed for the benefit of each and all of said mining claims comprising said contiguous groups as part of a general plan of exploration, improvements and development, and they tend to explore, improve and develop each and all of said mining claims. The amount expended is more than \$100.00 for each of the mining claims and at least said amount was allocated to each of the claims.

DATED this 1st day of Sept, A.D., 1989.

Louis F. Lucero

Subscribed and sworn before me this 1st day of Sept, A.D., 1989.

Bernice C. Gorch  
Notary Public

My commission expires:

My Commission Expires April 26, 1990

EXHIBIT "A"

The following mining claims are located in secs. 15, 16, 21 and 22, T.2 S., R.12 E., Gila & Salt River Meridian, County of Pinal, State of Arizona:

<u>Lode Claim Name</u>	<u>Book</u>	<u>RECORDED</u> <u>Page</u>	<u>B.L.M. Ser. #</u>
Sil-Flo No. 19	1420	501-502	A MC 265796
Sil-Flo No. 20	1420	503-504	A MC 265797
Sil-Flo No. 21	1420	505-506	A MC 265798
Sil-Flo No. 22	1420	507-508	A MC 265799
Sil-Flo No. 23	1420	509-510	A MC 265800
Sil-Flo No. 24	1420	511-512	A MC 265801
Sil-Flo No. 25	1420	513-514	A MC 265802
Sil-Flo No. 26	1420	515-516	A MC 265803
Sil-Flo No. 27	1420	517-518	A MC 265804
Sil-Flo No. 28	1420	519-520	A MC 265805
Sil-Flo No. 29	1420	521-522	A MC 265806
Sil-Flo No. 30	1420	523-524	A MC 265807
Sil-Flo No. 31	1420	525-526	A MC 265808
Sil-Flo No. 32	1420	527-528	A MC 265809
Sil-Flo No. 33	1420	529-530	A MC 265810
Sil-Flo No. 34	1420	531-532	A MC 265811
Sil-Flo No. 35	1420	533-534	A MC 265812
Sil-Flo No. 36 Amended	1396 1420	458-459 535-536	A MC 262396
Sil-Flo No. 37 Amended	1396 1420	460-461 537-538	A MC 262397
Volcano No. 12 R Amended (Amended name - Sil Flo No. 38)	1396 1420	462-463 539-540	A MC 262398
Sil-Flo No. 39	1420	541-542	A MC 265813

RECEIVED  
BLM. STATE OFFICE  
CASH  
REGS. NO. \_\_\_\_\_  
DEC 20 11 05 AM '89

CLAIMS SECTION  
THIS IS YOUR RECEIPT  
AND ACKNOWLEDGEMENT  
PAGE \_\_\_\_\_ OF \_\_\_\_\_

STATE OF ARIZONA )  
 ) ss.  
COUNTY PINAL )  
Recorded at request of:  
Del Tierra Engr. & Mining  
4310 N. Brown, Ste. 3  
Scottsdale, AZ 85251

265778

RECEIVED  
B.L.H. AZ STATE OFFICE  
CASH CHECK NO. \_\_\_\_\_  
REC'D \_\_\_\_\_ '89  
CLAIMS/SECTION \_\_\_\_\_  
THIS IS YOUR RECEIPT  
AND ACKNOWLEDGEMENT  
PAGE \_\_\_\_\_ OF \_\_\_\_\_

\*\*\*\*\*

AFFIDAVIT OF LABOR PERFORMED and IMPROVEMENTS MADE  
for the period  
September 1, 1988 to August 31, 1989

STATE OF ARIZONA, )  
 ) ss.  
COUNTY OF Pinal )

Louis Lucero being duly sworn, deposes and says that he is a citizen of the United States and more than twenty-one years of age, and resides at 121 Hopi, Globe in Gila County, State of Arizona, and is personally acquainted with the hereinafter described mining claims situated in the Pioneer Mining District, Pinal County, Arizona, the location notices of which are recorded in the office of the County Recorder of said county, as described in Exhibit "A" which is hereby made an integral part of this Affidavit, reference being made to the records of Pinal County, Arizona.

That the owner of said claims is Nord Sil-Flo, Corp., 8150 Washington Village Dr., Dayton, Ohio 45458, and that all labor and improvements were made at the expense of Nord Sil-Flo Corp. for the purpose of complying with the laws of the State of Arizona and of the United States pertaining to assessment of annual work, and that said claims are being held for the valuable mineral contained therein; that between the 1st day of September, A.D., 1988, and the 31st day of August A.D., 1989, at least \$1,800.00, One Thousand Eight Hundred dollars worth of work and improvements were done and performed upon said claims for the benefit of each of the aforementioned claims not including the location work of said claims. Work and improvements consisted of:

Drilling on existing road by Employees of Nord Sil-Flo, Corp.

Said labor and improvements was completed for the benefit of each and all of said mining claims comprising said contiguous groups as part of a general plan of exploration, improvements and development, and they tend to explore, improve and develop each and all of said mining claims. The amount expended is more than \$100.00 for each of the mining claims and at least said amount was allocated to each of the claims.

DATED this 1st day of Sept, A.D., 1989.

Louis R. Lucero

Subscribed and sworn before me this 1st day of Sept, A.D., 1989.

Dennis C. Gorb  
Notary Public

My commission expires: NYC Commission Expires April 26, 1990

EXHIBIT "A"

The following mining claims are located in secs. 8, 17 and 18, T.2 S., R.12 E., Gila & Salt River Meridian, County of Pinal, State of Arizona:

<u>Lode Claim Name</u>	<u>Book</u>	<u>RECORDED</u>	
		<u>Page</u>	<u>B.L.M. Ser. #</u>
Sil-Flo No. 1	1420	465-466	A MC 265778
Sil-Flo No. 2	1420	467-468	A MC 265779
Sil-Flo No. 3	1420	469-470	A MC 265780
Sil-Flo No. 4	1420	471-472	A MC 265781
Sil-Flo No. 5	1420	473-474	A MC 265782
Sil-Flo No. 6	1420	475-476	A MC 265783
Sil-Flo No. 7	1420	477-478	A MC 265784
Sil-Flo No. 8	1420	479-480	A MC 265785
Sil-Flo No. 9	1420	481-482	A MC 265786
Sil-Flo No. 10	1420	483-484	A MC 265787
Sil-Flo No. 11	1420	485-486	A MC 265788
Sil-Flo No. 12	1420	487-488	A MC 265789
Sil-Flo No. 13	1420	489-490	A MC 265790
Sil-Flo No. 14	1420	491-492	A MC 265791
Sil-Flo No. 15	1420	493-494	A MC 265792
Sil-Flo No. 16	1420	495-496	A MC 265793
Sil-Flo No. 17	1420	497-498	A MC 265794
Sil-Flo No. 18	1420	499-500	A MC 265795

RECEIVED  
 B.L.M. AZ STATE OFFICE  
 CASH \_\_\_\_\_ CHECK \_\_\_\_\_ NO. \_\_\_\_\_  
 BY \_\_\_\_\_  
 DEC 28 11 09 AM '89  
 CLAIMS SECTION  
 THIS IS YOUR RECEIPT  
 AND ACKNOWLEDGMENT  
 PAGE \_\_\_\_\_ OF \_\_\_\_\_

STATE OF ARIZONA ) I hereby certify that  
County of )  
In Docket No. \_\_\_\_\_



RECORDED IN OFFICIAL RECORDS  
OF LA PAZ COUNTY, ARIZONA  
Nov 30 2 28 PM '88  
*pw*  
Lola K. Hess, COUNTY RECORDER

RF	5 +
CO. SUR	4 +
ST. SUR	3 +
P+H	1 +
TOTAL FEE	15
1- OF	4
PAGES	

When Recorded mail to:  
Clint F. Reese  
P.O. Box 4077  
Quartzsite, Az. 85359

Deputy Recorder

# Affidavit of Performance of Annual Work

State of Arizona

County of La Paz

263115  
265737  
265780  
266576  
279670  
264612  
265252  
281778

1. The owner(s) of the mining claim(s) is (are): See Exhibit "B" Current Mailing and Residence Address: 279670

being duly sworn according to law deposes and says that they are citizens of the United States more than eighteen years of age and that all of the facts set forth in this affidavit are true and correct according to the best of their knowledge, information and belief.

2. That they are personally acquainted with the mining claim named See Exhibit "A" situate in the Plamosa Mining District, \_\_\_\_\_ County, Arizona, the location of which is recorded in the office of the County Recorder of that County in Book \_\_\_\_\_, Page \_\_\_\_\_, Notice of location is posted in Section \_\_\_\_\_, Township \_\_\_\_\_, Range \_\_\_\_\_, G&SRB&M.

3. The work and improvements were made by and at the expense of See Exhibit "B" \_\_\_\_\_ owners of the mine for the purpose of complying with the laws of the United States pertaining to assessments of annual work.

4. Mike Johnson-Hunter lab.-S. Powers-G.S.I. lab.-D.H. Branson-Don Morris-Gordon Richards-Klaus Bever-Oscar E. Margraf-Boise Assayers, Inc.-Englefield Resources LTD. were the names of the persons employed by the owner who labored to do the work and improvements.

5. LABOR AND IMPROVEMENTS. Specify (for example, state depth of shaft sunk, feet of tunnel, drift adit or crosscut driven, size of exploration cut or trench, or refer to separate document, describing geological, geochemical or geophysical survey). Give value for each item and date on which, or periods of time within which the same was performed or made, and total value. The labor and improvements done were: geological work, backhoe work, opening veins and trenches, lab. work and assays, improving existing access roads, etc.

RECEIVED  
B.L.M. AZ STATE OFFICE  
DEC 01 1988  
7:45 A.M.  
PHOENIX, ARIZONA

totalling at least Approx. (\$ 9550.00) dollars worth of work or improvements.


Dated 11-30-88

*Clint Reese*  
Signature

Subscribed to and sworn before me, a Notary Public, this 30<sup>th</sup> day of Nov.

19 88, by CLINT F. REESE

My Commission expires \_\_\_\_\_



*Patricia L. Wall*  
Notary Public

EXHIBIT A  
"Mining Property"

88-6503

NAME	BOOK	PAGE	LOC. DATE	BLM. NO	SECT	TWP	RGE	
CONNIE'S BEST	13	0	01/01/87	263885	✓22	6N	18W	
CONNIE'S BEST	14	0	01/01/87	263886	✓22	6N	18W	
CONNIE'S BEST	15	0	01/01/87	263887	✓21,22	6N	18W	
CONNIE'S BEST	16	0	01/01/87	263888	✓21,22	6N	18W	
FLO'S BEST	1	87	377	01/01/87	265737	✓21	6N	18W
FLO'S BEST	2	87	378	01/01/87	265738	✓21	6N	18W
FLO'S BEST	3	87	379	01/01/87	265739	✓21	6N	18W
FLO'S BEST	4	87	380	01/01/87	265780	✓21	6N	18W
LIL LIGHTNING	1	0	0	01/01/87	263889	✓22	6N	18W
LIL LIGHTNING	2	0	0	01/01/87	263890	✓22	6N	18W
LIL LIGHTNING	3	0	0	01/01/87	263891	✓21,22	6N	18W
LIL LIGHTNING	4	0	0	01/01/87	263892	✓21/22	6N	18W
LIL LIGHTNING	5	0	0	01/01/87	263893	✓22	6N	18W
LIL LIGHTNING	6	0	0	01/01/87	263894	✓22	6N	18W
LIL LIGHTNING	7	0	0	01/01/87	263895	✓22	6N	18W
LIL LIGHTNING	8	0	0	01/01/87	263896	✓22	6N	18W
LIL LIGHTNING	9	87	1086	02/18/87	266576	✓22	6N	18W
LIL LIGHTNING	10	87	1087	02/18/87	266577	✓22,27	6N	18W
LIL LIGHTNING	11	87	1088	02/18/87	266578	✓27	6N	18W
LIL LIGHTNING	12	87	1089	02/18/87	266579	✓22	6N	18W
LIL LIGHTNING	13	87	1090	02/18/87	266580	✓22	6N	18W
LIL LIGHTNING	14	87	1091	02/18/87	266581	✓22,27	6N	18W
LIL LIGHTNING	15	87	1092	02/18/87	266582	✓27	6N	18W
LIL LIGHTNING	16	87	1093	02/18/87	266583	✓22	6N	18W
LIL LIGHTNING	17	87	1094	02/18/87	266584	✓22	6N	18W
LIL LIGHTNING	18	87	1095	02/18/87	266585	✓22	6N	18W
LIL LIGHTNING	19	87	1096	02/18/87	266586	✓22	6N	18W
LIL LIGHTNING	20	87	1097	02/18/87	266587	✓22	6N	18W
LIL LIGHTNING	21	87	1098	02/18/87	266588	✓22,27	6N	18W
LIL LIGHTNING	22	87	1099	02/18/87	266589	✓27	6N	18W
LIL LIGHTNING	23	88	90	01/05/88	279670	✓22	6N	18W
LIL LIGHTNING	24	88	91	01/05/88	279671	✓22	6N	18W
LIL LIGHTNING	25	88	92	01/05/88	279672	✓22	6N	18W
LIL LIGHTNING	26	88	93	01/05/88	279673	✓22	6N	18W
LIL LIGHTNING	27	88	94	01/05/88	279674	✓22	6N	18W
LIL LIGHTNING	28	88	95	01/05/88	279675	✓15,22	6N	18W
LIL LIGHTNING	29	88	96	01/05/88	279676	✓15,22	6N	18W
LIL LIGHTNING	30	88	97	01/05/88	279677	✓15	6N	18W
LIL LIGHTNING	31	88	98	01/05/88	279678	✓15	6N	18W
LIL LIGHTNING	32	88	99	01/05/88	279679	✓15	6N	18W
LIL LIGHTNING	33	88	100	01/05/88	279680	✓15	6N	18W

RECEIVED  
 B.L.M. AZ STATE OFFICE

DEC 01 1988

7:45 A.M.  
 PHOENIX, ARIZONA



NAME	BOOK	PAGE	LOC. DATE	BLM. NO	SECT	TWP	RGE
BLACK SAND 1	0	0	01/20/87	264612	21,22	6N	18W
BLACK SAND 2	0	0	01/20/87	264613	21,22	6N	18W
BLACK SAND 3	0	0	01/20/87	264614	21	6N	18W
BLACK SAND 4	0	0	01/20/87	264615	21	6N	18W
BLACK SAND 5	0	0	01/20/87	264616	21,22,27,28	6N	18W
BLACK SAND 6	0	0	01/20/87	264617	27,28	6N	18W
BLACK SAND 7	0	0	01/20/87	264618	28	6N	18W
BLACK SAND 8	0	0	01/20/87	264619	21,28	6N	18W
BLACK SAND 9	0	0	01/20/87	264620	21	6N	18W
BLACK SAND 10	0	0	01/20/87	264621	21	6N	18W
BLACK SAND 11	0	0	01/20/87	264622	21	6N	18W
BLACK SAND 12	0	0	01/20/87	264623	21	6N	18W
BLACK SAND 13	0	0	01/20/87	264624	21	6N	18W
BLACK SAND 14	0	0	01/20/87	264625	21	6N	18W
BLACK SAND 15	0	0	01/20/87	264626	21	6N	18W
BLACK SAND 16	0	0	01/20/87	264627	21	6N	18W
BLACK SAND 17	0	0	01/20/87	264628	21,28	6N	18W
BLACK SAND 18	0	0	01/20/87	264629	28	6N	18W
BLACK SAND 19	0	0	01/20/87	264630	28	6N	18W
BLACK SAND 20	0	0	01/20/87	264631	21,28	6N	18W
BLACK SAND 21	87	1002	02/12/87	265252	29	6N	18W
BLACK SAND 22	87	1003	02/12/87	265253	29	6N	18W
BLACK SAND 23	87	1004	02/12/87	265254	29	6N	18W
BLACK SAND 24	87	1005	02/12/87	265255	29	6N	18W
BLACK SAND 25	87	1006	02/12/87	265256	20	6N	18W
BLACK SAND 26	87	1007	02/12/87	265257	20	6N	18W
BLACK SAND 27	87	1008	02/12/87	265258	20	6N	18W
BLACK SAND 28	87	1009	02/12/87	265259	20	6N	18W
BLACK SAND 29	87	1010	02/12/87	265260	20	6N	18W
BLACK SAND 30	87	1011	02/12/87	265261	20	6N	18W
BLACK SAND 31	87	1012	02/12/87	265262	20	6N	18W
BLACK SAND 32	87	1013	02/12/87	265263	20	6N	18W
BLACK SAND 33	87	1014	02/12/87	265264	20	6N	18W
BLACK SAND 34	87	1015	02/12/87	265265	20	6N	18W
BLACK SAND 35	87	1016	02/12/87	265266	21	6N	18W
BLACK SAND 36	87	1017	02/12/87	265267	21	6N	18W
BLACKSAND 37	88	1840	03/15/88	281778	20	6N	18W
BLACKSAND 38	88	1841	03/15/88	281779	19,20	6N	18W
BLACKSAND 39	88	1842	03/15/88	281780	19,20	6N	18W
BLACKSAND 40	88	1843	03/15/88	281781	20	6N	18W
BLACKSAND 41	88	1844	03/15/88	281782	20,29	6N	18W
BLACKSAND 42	88	1845	03/15/88	281783	19,20,29,30	6N	18W
BLACKSAND 43	88	1846	03/15/88	281784	29,30	6N	18W
BLACKSAND 44	88	1847	03/15/88	281785	29	6N	18W
BLACKSAND 45	88	1848	03/15/88	281786	29	6N	18W
BLACKSAND 46	88	1849	03/15/88	281787	29,30	6N	18W
BLACKSAND 47	88	1850	03/15/88	281788	29	6N	18W
BLACKSAND 48	88	1851	03/15/88	281789	29	6N	18W
BLACKSAND 49	88	1852	03/15/88	281790	20	6N	18W
BLACKSAND 50	88	1853	03/15/88	281791	19,20	6N	18W
BLACKSAND 51	88	1854	03/15/88	281792	28	6N	18W

RECEIVED  
B.L.M. AZ STATE OFFICE

DEC 01 1988

7:45 A.M.  
PHOENIX, ARIZONA

EXHIBIT B  
Owners of Mining Claims

Clint F. Reese and Betty Jo Reese, husband and wife, having an address of Box 331, Kamiah, Idaho 83536.

E.J. Curless and Virginia Curless, husband and wife, having an address of 1357 Hwy. 89, Fish Haven, Idaho 83287.

B.A. Koughn and Consuelo Oswald, husband and wife, having an address of P.O. Box 1148, Quartzsite, Az. 85346

D.J. Blancett and La Rue Blancett, husband and wife, having an address of 624 SW #7, Box 8, Ronon Mt., Montana 59864.

Dorothy Peterson, having an address of 5247 Gravenstein Park, Murray, Utah 84107.

James Klingler and Florence Klingler, husband and wife, having an address of Route 2, Box 9090, Sutherlin, Oregon 97479.

Wilbur Knight and Beverly Knight, husband and wife, having an address of HRC 11, Box 52-D, Kamiah, Idaho 83536.

Roy Osterli, having an address of 1487 W. Catlett Rd., Pleasant Grove, California 95568

James Meriwether and Lois Meriwether, husband and wife, having an address of Box 2667, Quartzsite, Az. 85346

RECEIVED  
B.L.M. AZ STATE OFFICE

DEC 01 1988

7:45 A.M.  
PHOENIX, ARIZONA

STATE OF ARIZONA )  
 ) ss.  
COUNTY PINAL )  
Recorded at request of:  
Del Tierra Engr. & Mining  
4310 N. Brown, Ste. 3  
Scottsdale, AZ 85251

1559-809

265778  
262396  
ep

\*\*\*\*\*

AFFIDAVIT OF LABOR PERFORMED and IMPROVEMENTS MADE  
for the period  
September 1, 1987 to August 31, 1988

RECEIVED  
B.L.M. AZ STATE OFFICE  
OCT 31 3 15 PM '88  
PHOENIX, ARIZONA

STATE OF ARIZONA, )  
 ) ss.  
COUNTY OF Pinal )

Louis Lucero being duly sworn, deposes and says that he is a citizen of the United States and more than twenty-one years of age, and resides at 121 Hopi, Globe in Gila County, State of Arizona, and is personally acquainted with the hereinafter described mining claims situated in the Pioneer Mining District, Pinal County, Arizona, the location notices of which are recorded in the office of the County Recorder of said county as described in Exhibit "A" which is hereby made an integral part of this Affidavit, reference being made to the records of Pinal County, Arizona.

That the owner of said claims is Nord Sil-Flo, Corp., 8111 Timberlodge Trail, Dayton, Ohio 45459, and that all labor and improvements were made at the expense of Nord Sil-Flo Corp. for the purpose of complying with the laws of the State of Arizona and of the United States pertaining to assessment of annual work, and that said claims are being held for the valuable mineral contained therein; that between the 1st day of September, A.D., 1987, and the 31st day of August A.D., 1988, at least \$2,100.00, Two Thousand One Hundred dollars worth of work and improvements were done and performed upon said claims for the benefit of each of the aforementioned claims not including the location work of said claims. Work and improvements consisted of:

Drilling by Employees of Nord Sil-Flo, Corp.

Said labor and improvements was completed for the benefit of each and all of said mining claims comprising said contiguous groups as part of a general plan of exploration, improvements and development, and they tend to explore, improve and develop each and all of said mining claims. The amount expended is more than \$100.00 for each of the mining claims and at least said amount was allocated to each of the claims.

DATED this 31 day of August, A.D., 1988.

[Signature]  
\_\_\_\_\_

Subscribed and sworn before me this 31st day of August, A.D., 1988.



[Signature]  
Notary Public

My commission expires; My Commission Expires April 26, 1990

1559-810

EXHIBIT "A"

The following mining claims are located in secs. 15, 16, 21 and 22, T.2 S., R.12 E., Gila & Salt River Meridian, County of Pinal, State of Arizona:

<u>Lode Claim Name</u>	<u>Book</u>	<u>RECORDED</u> <u>Page</u>	<u>B.L.M. Ser. #</u>
Sil-Flo No. 19 .	1420	501-502	A MC 265796 .
Sil-Flo No. 20 .	1420	503-504	A MC 265797 .
Sil-Flo No. 21 .	1420	505-506	A MC 265798 .
Sil-Flo No. 22 .	1420	507-508	A MC 265799 .
Sil-Flo No. 23 .	1420	509-510	A MC 265800 .
Sil-Flo No. 24 .	1420	511-512	A MC 265801 .
Sil-Flo No. 25 .	1420	513-514	A MC 265802 .
Sil-Flo No. 26 .	1420	515-516	A MC 265803 .
Sil-Flo No. 27 .	1420	517-518	A MC 265804 .
Sil-Flo No. 28 .	1420	519-520	A MC 265805 .
Sil-Flo No. 29 .	1420	521-522	A MC 265806 .
Sil-Flo No. 30 .	1420	523-524	A MC 265807 .
Sil-Flo No. 31 .	1420	525-526	A MC 265808 .
Sil-Flo No. 32 .	1420	527-528	A MC 265809 .
Sil-Flo No. 33 .	1420	529-530	A MC 265810 .
Sil-Flo No. 34 .	1420	531-532	A MC 265811 .
Sil-Flo No. 35 .	1420	533-534	A MC 265812 .
Sil-Flo No. 36 .	1396	458-459	A MC 262396 .
Amended	1420	535-536	
Sil-Flo No. 37 .	1396	460-461	A MC 262397 .
Amended	1420	537-538	
Volcano No. 12 R .	1396	462-463	A MC 262398 .
Amended	1420	539-540	
(Amended name - Sil Flo No. 38)			
Sil-Flo No. 39 .	1420	541-542	A MC 265813 .

RECEIVED  
 B.L.M. AZ STATE OFFICE  
 OCT 31 3 15 PM '88  
 PHOENIX, ARIZONA

265778  
Lj

STATE OF ARIZONA )  
 ) ss.  
COUNTY PINAL )  
Recorded at request of:  
Del Tierra Engr. & Mining  
4310 N. Brown, Ste. 3  
Scottsdale, AZ 85251

RECEIVED  
ALM AZ STATE OFFICE  
OCT 31 3 15 PM '88  
PHOENIX, ARIZONA

\*\*\*\*\*

AFFIDAVIT OF LABOR PERFORMED and IMPROVEMENTS MADE  
for the period  
September 1, 1987 to August 31, 1988

STATE OF ARIZONA, )  
 ) ss.  
COUNTY OF Pinal )

Louis Lucero being duly sworn, deposes and says that he is a citizen of the United States and more than twenty-one years of age, and resides at 121 Hopi, Globe in Gila County, State of Arizona, and is personally acquainted with the hereinafter described mining claims situated in the Pioneer Mining District, Pinal County, Arizona, the location notices of which are recorded in the office of the County Recorder of said county as described in Exhibit "A" which is hereby made an integral part of this Affidavit, reference being made to the records of Pinal County, Arizona.

That the owner of said claims is Nord Sil-Flo, Corp., 8111 Timberlodge Trail, Dayton, Ohio 45459, and that all labor and improvements were made at the expense of Nord Sil-Flo Corp. for the purpose of complying with the laws of the State of Arizona and of the United States pertaining to assessment of annual work, and that said claims are being held for the valuable mineral contained therein; that between the 1st day of September, A.D., 1987, and the 31st day of August A.D., 1988, at least \$1,800.00, One Thousand Eight Hundred dollars worth of work and improvements were done and performed upon said claims for the benefit of each of the aforementioned claims not including the location work of said claims. Work and improvements consisted of:

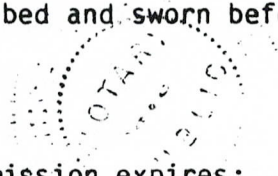
Drilling by Employees of Nord Sil-Flo, Corp.

Said labor and improvements was completed for the benefit of each and all of said mining claims comprising said contiguous groups as part of a general plan of exploration, improvements and development, and they tend to explore, improve and develop each and all of said mining claims. The amount expended is more than \$100.00 for each of the mining claims and at least said amount was allocated to each of the claims.

DATED this 31 day of August, A.D., 1988.

Louis A. Lucero

Subscribed and sworn before me this 31st day of August, A.D., 1988.



Dennis C. Gerold  
Notary Public

My commission expires my Commission Expires April 20, 1990

1559-812

EXHIBIT "A"

The following mining claims are located in secs. 8, 17 and 18, T.2 S., R.12 E., Gila & Salt River Meridian, County of Pinal, State of Arizona:

<u>Lode Claim Name</u>	<u>Book</u>	<u>RECORDED</u>	
		<u>Page</u>	<u>B.L.M. Ser. #</u>
Sil-Flo No. 1 .	1420	465-466	A MC 265778 .
Sil-Flo No. 2 .	1420	467-468	A MC 265779 .
Sil-Flo No. 3 .	1420	469-470	A MC 265780 .
Sil-Flo No. 4 .	1420	471-472	A MC 265781 .
Sil-Flo No. 5 .	1420	473-474	A MC 265782 .
Sil-Flo No. 6 .	1420	475-476	A MC 265783 .
Sil-Flo No. 7 .	1420	477-478	A MC 265784 .
Sil-Flo No. 8 .	1420	479-480	A MC 265785 .
Sil-Flo No. 9 .	1420	481-482	A MC 265786 .
Sil-Flo No. 10 .	1420	483-484	A MC 265787 .
Sil-Flo No. 11 .	1420	485-486	A MC 265788 .
Sil-Flo No. 12 .	1420	487-488	A MC 265789 .
Sil-Flo No. 13 .	1420	489-490	A MC 265790 .
Sil-Flo No. 14 .	1420	491-492	A MC 265791 .
Sil-Flo No. 15 .	1420	493-494	A MC 265792 .
Sil-Flo No. 16 .	1420	495-496	A MC 265793 .
Sil-Flo No. 17 .	1420	497-498	A MC 265794 .
Sil-Flo No. 18 .	1420	499-500	A MC 265795 .

RECEIVED  
B.L.M. AZ STATE OFFICE  
OCT 31 3 15 PM '88  
PHOENIX, ARIZONA

\*\*\* CERTIFICATE OF RECORDING \*\*\*

STATE OF ARIZONA, COUNTY OF PINAL (SS)  
I HEREBY CERTIFY THAT THE WITHIN INSTRUMENT WAS FILED FOR RECORD IN  
PINAL COUNTY, STATE OF ARIZONA. WITNESS MY HAND AND OFFICIAL SEAL.

NO: 923976	TIME: 1000 11OCT88	PAGES: 002	FEE:	\$	5.00
				\$	4.00
				\$	5.00

KATHLEEN C. FELIX  
PINAL COUNTY RECORDER, BY ..... DEPUTY

LABOR

FROM: LUCERO, LOUIS  
TO: SIL-FLO 01-18

RECEIVED  
BLM. AZ STATE OFFICE  
OCT 31 3 15 PM '88  
PHOENIX, ARIZONA

STATE OF ARIZONA )  
COUNTY PINAL ) ss.  
Recorded at request of:  
Del Tierra Engr. & Mining  
4310 N. Brown, Ste. 3  
Scottsdale, AZ 85251

1483-586

@5.00/4/E

RECEIVED  
BLM. AZ. DIST. OFFICE  
NOV 24 3 07 PM '87  
PHOENIX, ARIZONA

\*\*\*\*\*

AFFIDAVIT OF LABOR PERFORMED and IMPROVEMENTS MADE  
for the period  
September 1, 1986 to August 31, 1987

265778  
262396  
cl

STATE OF ARIZONA, )  
COUNTY OF PINAL ) ss.

Louis Lucero being duly sworn, deposes and says that he is a citizen of the United States and more than twenty-one years of age, and resides at 121 Hopi, Globe in Gila County, State of Arizona, and is personally acquainted with the hereinafter described mining claims situated in the Pioneer Mining District, Pinal County, Arizona, the location notices of which are recorded in the office of the County Recorder of said county as described in Exhibit "A" which is hereby made an integral part of this Affidavit, reference being made to the records of Pinal County, Arizona.

That the owner of said claims is Sil-Flo, Inc., 8111 Timberlodge Trail, Dayton, Ohio 45459, and that all labor and improvements were made at the expense of Sil-Flo Inc. for the purpose of complying with the laws of the State of Arizona and of the United States pertaining to assessment of annual work, and that said claims are being held for the valuable mineral contained therein; that between the 1st day of September, A.D., 1986, and the 31st day of August A.D., 1987 at least \$ 2,100.00, Two Thousand One Hundred dollars worth of work and improvements were done and performed upon said claims for the benefit of each of the aforementioned claims not including the location work of said claims. Work and improvements consisted of:

Drilling by Employees of Sil-Flo Inc.

Said labor and improvements was completed for the benefit of each and all of said mining claims comprising said contiguous groups as part of a general plan of exploration, improvements and development, and they tend to explore, improve and develop each and all of said mining claims. The amount expended is more than \$100.00 for each of the mining claims and at least said amount was allocated to each of the claims.

DATED this 27th day of Oct, A.D., 1987.

  
\_\_\_\_\_

Subscribed and sworn before me this 27th day of Oct, A.D., 1987.

  
Notary Public

My commission expires:  
My Commission Expires April 26, 1990





1483-587

EXHIBIT "A"

The following mining claims are located in secs. 15, 16, 20 and 22, T.2 S., R.12 E., Gila & Salt River Meridian, County of Pinal, State of Arizona:

RECEIVED  
B.L.M. AZ STATE OFFICE  
NOV 24 3 07 PM '87  
PHOENIX, ARIZONA

<u>Lode Claim Name</u>	<u>Book</u>	<u>RECORDED Page</u>	<u>B.L.M. Ser. #</u>
Sil-Flo No. 19	1420	501-502	A MC 265796 .
Sil-Flo No. 20	1420	503-504	A MC 265797 .
Sil-Flo No. 21	1420	505-506	A MC 265798 .
Sil-Flo No. 22	1420	507-508	A MC 265799 .
Sil-Flo No. 23	1420	509-510	A MC 265800 .
Sil-Flo No. 24	1420	511-512	A MC 265801 .
Sil-Flo No. 25	1420	513-514	A MC 265802 .
Sil-Flo No. 26	1420	515-516	A MC 265803 .
Sil-Flo No. 27	1420	517-518	A MC 265804 .
Sil-Flo No. 28	1420	519-520	A MC 265805 .
Sil-Flo No. 29	1420	521-522	A MC 265806 .
Sil-Flo No. 30	1420	523-524	A MC 265807 .
Sil-Flo No. 31	1420	525-526	A MC 265808 .
Sil-Flo No. 32	1420	527-528	A MC 265809 .
Sil-Flo No. 33	1420	529-530	A MC 265810 .
Sil-Flo No. 34	1420	531-532	A MC 265811 .
Sil-Flo No. 35	1420	533-534	A MC 265812 .
Sil-Flo No. 36	1396	458-459	A MC 262396 .
Amended	1420	535-536	names amended 3/86
Sil-Flo No. 37	1396	460-461	A MC 262397 .
Amended	1420	537-538	
Volcano No. 12 R	1396	462-463	A MC 262398 .
Amended	1420	539-540	
(Amended name - Sil Flo No. 38)			
Sil-Flo No. 39	1420	541-542	A MC 265813 .

\*\*\* CERTIFICATE OF RECORDING \*\*\*

STATE OF ARIZONA, COUNTY OF PINAL (SS)  
I HEREBY CERTIFY THAT THE WITHIN INSTRUMENT WAS FILED FOR RECORD IN  
PINAL COUNTY, STATE OF ARIZONA. WITNESS MY HAND AND OFFICIAL SEAL.

NO: 889259      TIME: 1000 04NOV87      PAGES: 002      FEE: \$ 5.00  
\$ 4.00  
\$ 5.00  
KATHLEEN C. FELIX  
PINAL COUNTY RECORDER, BY ..... DEPUTY

LABOR      FROM: LUCERO, LOUIS  
TO: SIL-FLO 19-35

RECEIVED  
BLM RECORDS OFFICE  
NOV 24 3 07 PM '87  
PHOENIX, ARIZONA

DEL TIERRA ENGR AND MINING  
4310 N BROWN AVE STE 3  
SCOTTSDALE      AZ 85251

DATE: 11/09/87

NO REMITTANCE REQUIRED

THE FOLLOWING RECORDED INSTRUMENTS ARE HERewith RETURNED TO YOU BY  
KATHLEEN C. FELIX, PINAL COUNTY RECORDER:

NUMBER	WHEN RECORDED	CAPTION	FROM	TO
889259	10:00 04NOV87	LABOR	LUCERO, LOUIS	ROSENBERG

STATE OF ARIZONA

COUNTY PINAL

Recorded at request of:  
Del Tierra Engr. & Mining  
4310 N. Brown, Ste. 3  
Scottsdale, AZ 85251

ss

1483-583

889257

2 5.00/4/5

RECEIVED  
BLM AZ STATE OFFICE  
NOV 24 3 06 PM '87  
PHOENIX, ARIZONA

205778  
af

\*\*\*\*\*

AFFIDAVIT OF LABOR PERFORMED and IMPROVEMENTS MADE  
for the period  
September 1, 1986 to August 31, 1987

STATE OF ARIZONA, )  
COUNTY OF PINAL ) ss.

Louis Lucero being duly sworn, deposes and says that he is a citizen of the United States and more than twenty-one years of age, and resides at 121 Hopi, Globe in Gila County, State of Arizona, and is personally acquainted with the hereinafter described mining claims situated in the Pioneer Mining District, Pinal County, Arizona, the location notices of which are recorded in the office of the County Recorder of said county as described in Exhibit "A" which is hereby made an integral part of this Affidavit, reference being made to the records of Pinal County, Arizona.

That the owner of said claims is Sil-Flo, Inc., 8111 Timberlodge Trail, Dayton, Ohio 45459, and that all labor and improvements were made at the expense of Sil-Flo Inc. for the purpose of complying with the laws of the State of Arizona and of the United States pertaining to assessment of annual work, and that said claims are being held for the valuable mineral contained therein; that between the 1st day of September, A.D., 1986, and the 31st day of August A.D., 1987 at least \$ 1,800.00, One Thousand Eight Hundred dollars worth of work and improvements were done and performed upon said claims for the benefit of each of the aforementioned claims not including the location work of said claims. Work and improvements consisted of:

Drilling by Employees of Sil-Flo Inc.

Said labor and improvements was completed for the benefit of each and all of said mining claims comprising said contiguous groups as part of a general plan of exploration, improvements and development, and they tend to explore, improve and develop each and all of said mining claims. The amount expended is more than \$100.00 for each of the mining claims and at least said amount was allocated to each of the claims.


DATED this 27th day of Oct, A.D., 1987.

*Louis Lucero*

Subscribed and sworn before me this 27th day of Oct, A.D., 1987.

*Daniel C. Durab*  
Notary Public

My commission expires: My Commission Expires April 26, 1990



1483-584

## EXHIBIT "A"

The following mining claims are located in secs. 8, 17 and 18, T.2 S., R.12 E., Gila & Salt River Meridian, County of Pinal, State of Arizona:

<u>Lode Claim Name</u>	<u>Book</u>	<u>Page</u>	<u>B.L.M. Ser. #</u>
Sil-Flo No. 1	1420	465-466	A MC 265778 ✓
Sil-Flo No. 2	1420	467-468	A MC 265779 ✓
Sil-Flo No. 3	1420	469-470	A MC 265780 ✓
Sil-Flo No. 4	1420	471-472	A MC 265781 ✓
Sil-Flo No. 5	1420	473-474	A MC 265782 ✓
Sil-Flo No. 6	1420	475-476	A MC 265783 ✓
Sil-Flo No. 7	1420	477-478	A MC 265784 ✓
Sil-Flo No. 8	1420	479-480	A MC 265785 ✓
Sil-Flo No. 9	1420	481-482	A MC 265786 ✓
Sil-Flo No. 10	1420	483-484	A MC 265787 ✓
Sil-Flo No. 11	1420	485-486	A MC 265788 ✓
Sil-Flo No. 12	1420	487-488	A MC 265789 ✓
Sil-Flo No. 13	1420	489-490	A MC 265790 ✓
Sil-Flo No. 14	1420	491-492	A MC 265791 ✓
Sil-Flo No. 15	1420	493-494	A MC 265792 ✓
Sil-Flo No. 16	1420	495-496	A MC 265793 ✓
Sil-Flo No. 17	1420	497-498	A MC 265794 ✓
Sil-Flo No. 18	1420	499-500	A MC 265795 ✓

RECEIVED  
ALPHABETICAL OFFICE  
NOV 24 3 06 PM '87  
PHOENIX, ARIZONA

\*\*\* CERTIFICATE OF RECORDING \*\*\*

STATE OF ARIZONA, COUNTY OF PINAL (SS)  
I HEREBY CERTIFY THAT THE WITHIN INSTRUMENT WAS FILED FOR RECORD IN  
PINAL COUNTY, STATE OF ARIZONA. WITNESS MY HAND AND OFFICIAL SEAL.

NO: 889257      TIME: 1000 04NOV87      PAGES: 002      FEE: \$ 5.00  
\$ 4.00  
\$ 5.00  
KATHLEEN C. FELIX  
PINAL COUNTY RECORDER, BY ..... DEPUTY

LABOR

FROM: LUCERO, LOUIS  
TO: SIL-FLO 01-18

RECEIVED  
BLM OF PINAL OFFICE  
NOV 24 3 06 PM '87  
PHOENIX, ARIZONA

DEL TIERRA ENGR AND MINING  
4310 N BROWN AVE STE 3  
SCOTTSDALE      AZ 85251

DATE: 11/09/87

NO REMITTANCE REQUIRED

THE FOLLOWING RECORDED INSTRUMENTS ARE HEREMITH RETURNED TO YOU BY  
KATHLEEN C. FELIX, PINAL COUNTY RECORDER:

NUMBER	WHEN RECORDED	CAPTION	FROM	TO
889258	10:00 04NOV87	LABOR	LUCERO, LOUIS	RECORDED

**NOTICE!!**

**These documents have been scanned!**

**Do not place un-scanned documents beneath this notice!**

**Do not remove this notice from this file!**

GPO Jacket No. 560-102  
Print Order 61540  
Rise Business Services, LLC  
Job=AZ15 8/2/2019



Box Number= AZ15203



Claim Begin-End: AMC265778-AMC265813

**5 Miscellaneous**



AZ15203-7

AMC262634-AMC265778

**NO  
DOCUMENTS  
FOUND**

NO DOCUMENTS FOUND  
NO DOCUMENTS FOUND

**NOTICE!!**

**These documents have been scanned!**

**Do not place un-scanned documents beneath this notice!**

**Do not remove this notice from this file!**

GPO Jacket No. 560-102  
Print Order 61540  
Rise Business Services, LLC  
Job=AZ15 8/2/2019



Box Number= AZ15203



Claim Begin-End: AMC265778-AMC265813

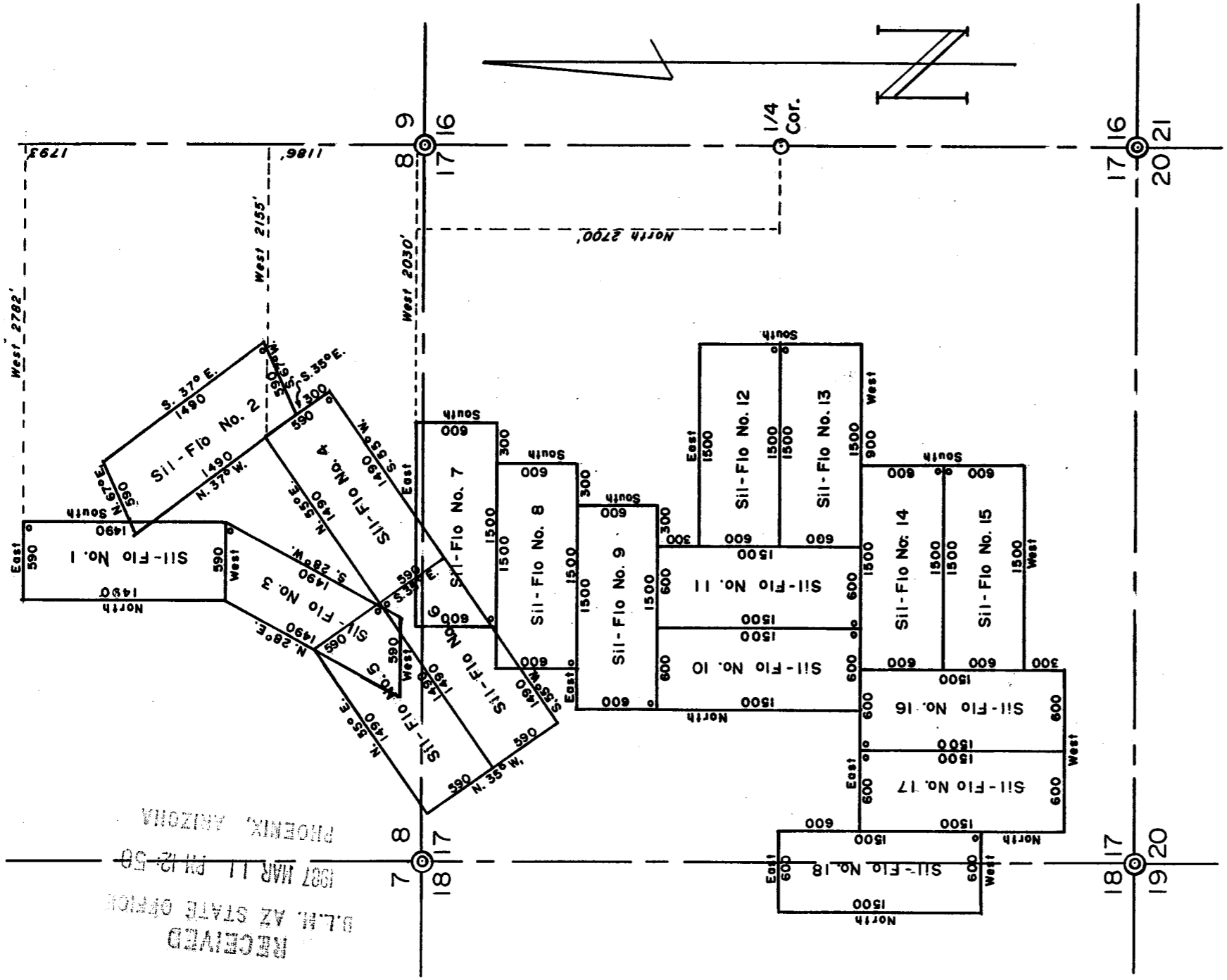
**6 Location Notices-Amendments and Supporting Documents**



AZ15203-7

AMC262634-AMC265778





**MINING CLAIMS**

of  
**SIL - FLO, Inc.**  
 8111 Timberlodge Trail  
 Dayton, OH 45459

known as  
**Sil-Flo Nos. 1 - 18 lodes.**

situate in  
 Secs. 8, 17 & 18  
 T. 2 S., R. 12 E., G. & SRM.  
 Pioneer Mining District

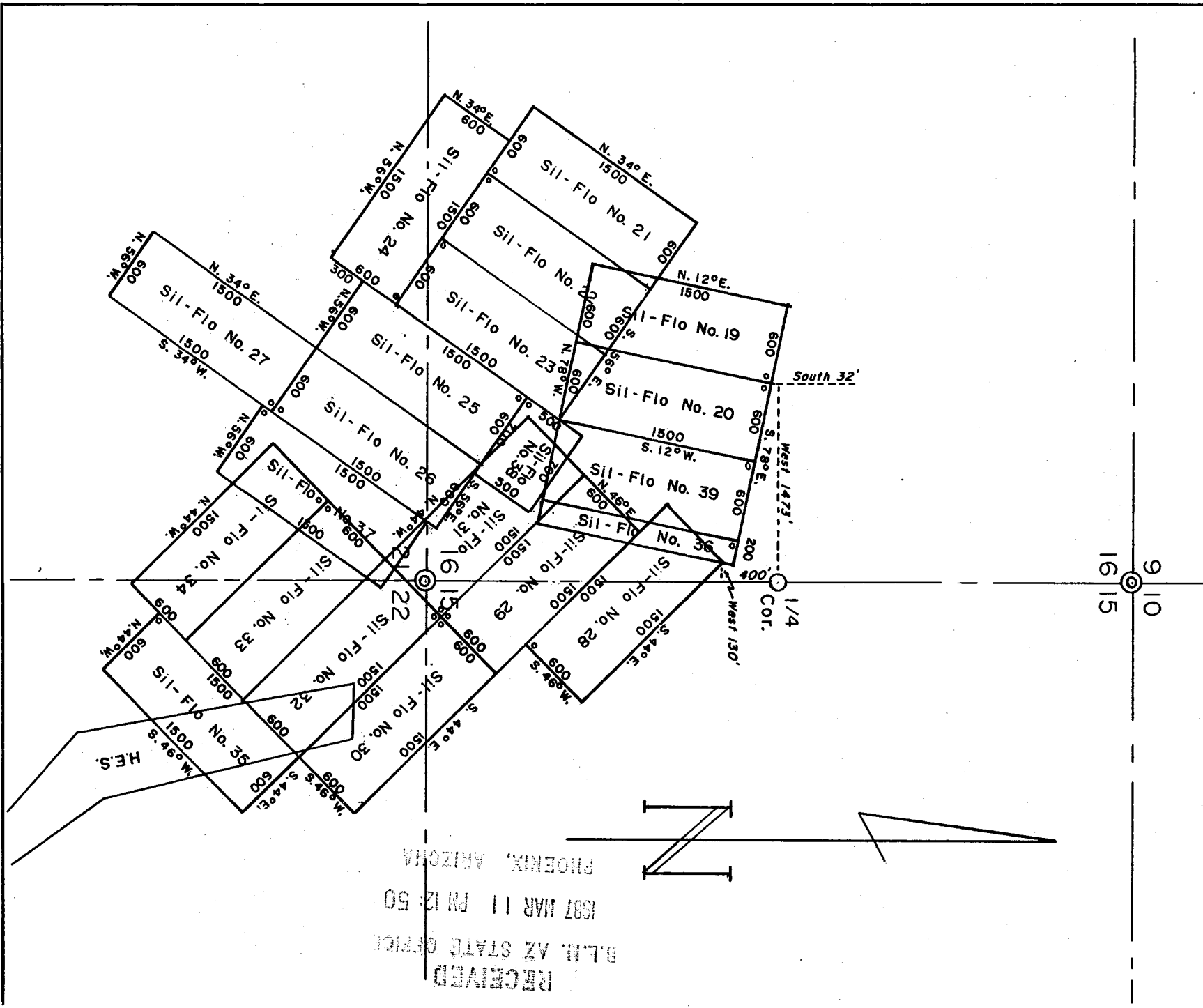
Pinal County, Arizona  
 Scale 1" = 1000' Dec. 16, 1986

Surveyed by:  
*Harvey W. Smith, E. M.*  
*Del Tierra Engineering*  
*& Mining Corporation*

Note: • - denotes location monument.  
 All mons. are 2"x2"x4" posts.

RECEIVED  
 D.L.M. AZ STATE OFFICE  
 1987 MAR 11 PM 12:50  
 PHOENIX, ARIZONA

A MC 265778



**MINING CLAIMS**

of

**SIL - FLO, Inc.**  
**8111 Timberlodge Trail**  
**Dayton, OH 45459**

known as

**Sil-Flo Nos. 19 - 39 lodes.**

situate in

**Secs. 15, 16, 21 & 22**  
**T. 2 S., R. 12 E., G. & S.R.M.**  
**Pioneer Mining District**

**Pinal County Arizona**  
**Scale 1" = 1000 Dec. 16, 1986**

Surveyed by:

*Harvey W. Smith, E.M.*  
*Del Tierra Engineering*  
*& Mining Corporation*

Note: • - denotes location monument.  
 All mons. are 2" x 2" x 46" posts.

RECEIVED  
 B.L.M. AZ STATE OFFICE  
 1987 MAR 11 PM 12:50  
 PHOENIX, ARIZONA

A MC 265778

STATE OF ARIZONA )

ss

2 50014

859868

COUNTY OF PINAL )

1420-465

A MC 265778

Recorded at the request of:  
Del Tierra Engineering & Mining Corp.

*Del Tierra Engineering & Mining Corp.*  
*1420-465*  
*noted*

NOTICE OF MINING LOCATION  
LODE CLAIM

NOTICE IS HEREBY GIVEN THAT SIL-FLO, INC., a Delaware corporation, hereby claims the land hereinafter described as a Lode Mining Claim, under and pursuant to the laws of the United States of America and the State of Arizona, having discovered a lode, vein or deposit of valuable minerals within the limits of this claim as hereinafter established.

THE NAME of the claim is Sil-Flo No. 1 lode, and is a location of the Pearlight # 4 R claim previously owned by Sil-Flo, Inc. and now abandoned in accordance with the "Notice of Abandonment" filed at Pinal County Recorder's Office on the 11<sup>th</sup> day, December, 1986.

THAT THE EXTENT of this claim is 1,490 feet in length and 590 feet along the surface in width, claiming 295 feet on each side of the centerline; the "location monument," at which a copy of this notice is posted, is adjacent to the N.E. corner of this claim on a separate 2" x 2" post. A copy of this notice is also posted on the centerline, 935 ft. from the North end center. The general course of this claim is North to South.

THE UNDERSIGNED has distinctly marked the said location on the ground, so that its surface boundaries may be readily traced, by six substantial posts at least 2" x 2" x 4'6", one at each corner and one at each end center, each so marked or inscribed as to indicate the intended location.

SAID CLAIM is situated in the Pioneer Mining District, Pinal County, State of Arizona, and is more particularly described as follows:

BEGINNING at the Northeast corner monument, which is located North 2,979 ft. and West 2,782 ft. from the Sec. Cor. of Secs. 8, 9, 16 & 17, T.2 South, R.12 East, Gila & Salt River Meridian; thence,

1,490 feet	South,	to the S.E. corner; thence
295 feet	West,	to the South end center; thence
295 feet	West,	to the S.W. corner; thence
1,490 feet	North,	to the N.W. corner; thence
295 feet	East,	to the North end center; thence
295 feet	East,	to the point and place of beginning.

RECEIVED  
BLM. AZ STATE OFFICE  
1987 MAR 11 PM 2:49  
PHOENIX, ARIZONA

Said claim is located in the:

N.W.	1/4 of Sec. 8,	Twp. 2 S., Range 12 E.
S.W.	1/4 of Sec. 8,	Twp. 2 S., Range 12 E.
	1/4 of Sec. _____,	Twp. 2 S., Range 12 E.
	1/4 of Sec. _____,	Twp. 2 S., Range 12 E.

Gila and Salt River Meridian.

Dated and posted on the ground this 11<sup>th</sup> day of December, 1986. 8:30 am.

LOCATOR: SIL-FLO, INC.  
8111 Timberlodge Trail  
Dayton, OH 45459

By: *[Signature]*  
Agent

STATE OF ARIZONA

COUNTY OF PINAL

Recorded at the request of:  
Del Tierra Engineering & Mining Corp.

10/14  
SS

1420-467

859869

MC 265779

NOTICE OF MINING LOCATION  
LODE CLAIM

NOTICE IS HEREBY GIVEN THAT SIL-FLO, INC., a Delaware corporation, hereby claims the land hereinafter described as a Lode Mining Claim, under and pursuant to the laws of the United States of America and the State of Arizona, having discovered a lode, vein or deposit of valuable minerals within the limits of this claim as hereinafter established.

THE NAME of the claim is Sil-Flo No. 2 lode, and is a location of the Pearlright # 5 R claim previously owned by Sil-Flo, Inc. and now abandoned in accordance with the "Notice of Abandonment" filed at Pinal County Recorder's Office on the 11<sup>th</sup> day, December, 1986.

THAT THE EXTENT of this claim is 1,490 feet in length and 590 feet along the surface in width, claiming 295 feet on each side of the centerline; the "location monument," at which a copy of this notice is posted, is adjacent to the S.E. corner of this claim on a separate 2" x 2" post. A copy of this notice is also posted on the centerline, 1,000 ft. from the North end center. The general course of this claim is Northwest to Southeast.

THE UNDERSIGNED has distinctly marked the said location on the ground, so that its surface boundaries may be readily traced, by six substantial posts at least 2" x 2" x 4'6", one at each corner and one at each end center, each so marked or inscribed as to indicate the intended location.

SAID CLAIM is situated in the Pioneer Mining District, Pinal County, State of Arizona, and is more particularly described as follows:

BEGINNING at the Northeast corner monument, which is located North 2,370 ft. and West 2,331 ft. from the Sec. Cor. of Secs. 8, 9, 16 & 17, T.2 South, R.12 East, Gila & Salt River Meridian; thence,

- 1,490 feet S.37°E. to the S.E. corner; thence
- 295 feet S.67°W. to the South end center; thence
- 295 feet S.67°W. to the S.W. corner; thence
- 1,490 feet N.37°W. to the N.W. corner; thence
- 295 feet N.67°E. to the North end center; thence
- 295 feet N.67°E. to the point and place of beginning

Said claim is located in the:

- S.W. 1/4 of Sec. 8, Twp. 2 S., Range 12 E.
  - S.E. 1/4 of Sec. 8, Twp. 2 S., Range 12 E.
  - 1/4 of Sec.     , Twp. 2 S., Range 12 E.
  - 1/4 of Sec.     , Twp. 2 S., Range 12 E.
- Gila and Salt River Meridian.

RECEIVED  
D.L.M. AZ STATE OFFICE  
1987 MAR 11 PM 12:50  
PHOENIX, ARIZONA

Dated and posted on the ground this 11<sup>th</sup> day of December, 1986. 11:30 am

LOCATOR: SIL-FLO, INC.  
8111 Timberlodge Trail  
Dayton, OH 45459

By: [Signature]  
Agent

STATE OF ARIZONA )

ss+ 10074

COUNTY OF PINAL )

1420-469

859870

A HC 265780

Recorded at the request of:  
Del Tierra Engineering & Mining Corp.

NOTICE OF MINING LOCATION  
LODE CLAIM

NOTICE IS HEREBY GIVEN THAT SIL-FLO, INC., a Delaware corporation, hereby claims the land hereinafter described as a Lode Mining Claim, under and pursuant to the laws of the United States of America and the State of Arizona, having discovered a lode, vein or deposit of valuable minerals within the limits of this claim as hereinafter established.

THE NAME of the claim is Sil-Flo No. 3 lode, and is a location of the Pearlight # 3 R claim previously owned by Sil-Flo, Inc. and now abandoned in accordance with the "Notice of Abandonment" filed at Pinal County Recorder's Office on the 11<sup>th</sup> day, December, 1986.

THAT THE EXTENT of this claim is 1,490 feet in length and 590 feet along the surface in width, claiming 295 feet on each side of the centerline; the "location monument," at which a copy of this notice is posted, is adjacent to the N.E. corner of this claim on a separate 2" x 2" post. A copy of this notice is also posted on the centerline, 410 ft. from the North end center. The general course of this claim is Northeast to Southwest.

THE UNDERSIGNED has distinctly marked the said location on the ground, so that its surface boundaries may be readily traced, by six substantial posts at least 2" x 2" x 4'6", one at each corner and one at each end center, each so marked or inscribed as to indicate the intended location.

SAID CLAIM is situated in the Pioneer Mining District, Pinal County, State of Arizona, and is more particularly described as follows:

BEGINNING at the Northeast corner monument, which is located North 1,489 ft. and West 2,782 ft. from the Sec. Cor. of Secs. 8, 9, 16 & 17, T.2 South, R.12 East, Gila & Salt River Meridian; thence,

- 1,490 feet S.28°W. to the S.E. corner; thence
- 295 feet West to the South end center; thence
- 295 feet West to the S.W. corner; thence
- 1,490 feet N.28°E. to the N.W. corner; thence
- 295 feet East to the North end center; thence
- 295 feet East to the point and place of beginning


RECEIVED  
G.L.M. AZ STATE OFFICE  
1987 MAR 11 PM 12:50  
PHOENIX, ARIZONA

Said claim is located in the:

- S.W. 1/4 of Sec. 8, Twp. 2 S., Range 12 E.
  - 1/4 of Sec.           , Twp. 2 S., Range 12 E.
  - 1/4 of Sec.           , Twp. 2 S., Range 12 E.
  - 1/4 of Sec.           , Twp. 2 S., Range 12 E.
- Gila and Salt River Meridian.

Dated and posted on the ground this 11<sup>th</sup> day of December, 1986. 11:45 am

LOCATOR: SIL-FLO, INC.  
8111 Timberlodge Trail  
Dayton, OH 45459

By:   
Agent

Recorded at the request of:  
Del Tierra Engineering & Mining Corp.

A MC 265781

NOTICE OF MINING LOCATION  
LODE CLAIM

NOTICE IS HEREBY GIVEN THAT SIL-FLO, INC., a Delaware corporation, hereby claims the land hereinafter described as a Lode Mining Claim, under and pursuant to the laws of the United States of America and the State of Arizona, having discovered a lode, vein or deposit of valuable minerals within the limits of this claim as hereinafter established.

THE NAME of the claim is Sil-Flo No. 4 lode, and is a location of the Pearlight # 1 R claim previously owned by Sil-Flo, Inc. and now abandoned in accordance with the "Notice of Abandonment" filed at Pinal County Recorder's Office on the 11<sup>th</sup> day, December, 1986.

THAT THE EXTENT of this claim is 1,490 feet in length and 590 feet along the surface in width, claiming 295 feet on each side of the centerline; the "location monument," at which a copy of this notice is posted, is adjacent to the S.E. corner of this claim on a separate 2" x 2" post. A copy of this notice is also posted on the centerline, 335 ft. from the west end center. The general course of this claim is Northeast to Southwest.

THE UNDERSIGNED has distinctly marked the said location on the ground, so that its surface boundaries may be readily traced, by six substantial posts at least 2" x 2" x 4'6", one at each corner and one at each end center, each so marked or inscribed as to indicate the intended location.

SAID CLAIM is situated in the Pioneer Mining District, Pinal County, State of Arizona, and is more particularly described as follows:

BEGINNING at the Northeast corner monument, which is located North/~~South~~ 1186 ft. and West 2155 ft. from the Sec. Cor. of Secs. 8, 9, 16 & 17, T.2 South, R.12 East, Gila & Salt River Meridian; thence,

- 295 feet S.35°E. to the East end center; thence
- 295 feet S.35°E. to the S.E. corner; thence
- 1,490 feet S.55°W. to the S.W. corner; thence
- 295 feet N.35°W. to the West end center; thence
- 295 feet N.35°W. to the N.W. corner; thence
- 1,490 feet N.55°E. to the point and place of beginning.

Said claim is located in the:

- S.E. 1/4 of Sec. 8, Twp. 2 S., Range 12 E.
  - S.W. 1/4 of Sec. 8, Twp. 2 S., Range 12 E.
  - N.W. 1/4 of Sec. 17, Twp. 2 S., Range 12 E.
  - 1/4 of Sec. \_\_\_\_\_, Twp. 2 S., Range 12 E.
- Gila and Salt River Meridian.

Dated and posted on the ground this 11<sup>th</sup> day of December, 1986.

LOCATOR: SIL-FLO, INC.  
8111 Timberlodge Trail  
Dayton, OH 45459

By: [Signature]  
Agent

RECEIVED  
BLM. AZ STATE OFFICE  
1987 MAR 11 PM 12:56  
PHOENIX, ARIZONA

STATE OF ARIZONA )

) ss.

COUNTY OF PINAL )

1420-473

859872

MC 265782

Recorded at the request of:  
Del Tierra Engineering & Mining Corp.

NOTICE OF MINING LOCATION  
LODE CLAIM

NOTICE IS HEREBY GIVEN THAT SIL-FLO, INC., a Delaware corporation, hereby claims the land hereinafter described as a Lode Mining Claim, under and pursuant to the laws of the United States of America and the State of Arizona; having discovered a lode, vein or deposit of valuable minerals within the limits of this claim as hereinafter established.

THE NAME of the claim is Sil-Flo No. 5 lode, and is a location of the Pearlight # 2 R claim previously owned by Sil-Flo, Inc. and now abandoned in accordance with the "Notice of Abandonment" filed at Pinal County Recorder's Office on the 11<sup>th</sup> day, December, 1986.

THAT THE EXTENT of this claim is 1,490 feet in length and 590 feet along the surface in width, claiming 295 feet on each side of the centerline; the "location monument," at which a copy of this notice is posted, is adjacent to the S.E. corner of this claim on a separate 2" x 2" post. A copy of this notice is also posted on the centerline, 100 ft. from the east end center. The general course of this claim is Northeast to Southwest.

THE UNDERSIGNED has distinctly marked the said location on the ground, so that its surface boundaries may be readily traced, by six substantial posts at least 2" x 2" x 4'6", one at each corner and one at each end center, each so marked or inscribed as to indicate the intended location.

SAID CLAIM is situated in the Pioneer Mining District, Pinal County, State of Arizona, and is more particularly described as follows:

BEGINNING at the Northeast corner monument, which is located North/~~South~~ 814 ft. and West 3714 ft. from the Sec. Cor. of Secs. 8, 9, 16 & 17, T.2 South, R.12 East, Gila & Salt River Meridian; thence,

- 295 feet S.35°E. to the East end center; thence
- 295 feet S.35°E. to the S.E. corner; thence
- 1,490 feet S.55°W. to the S.W. corner; thence
- 295 feet N.35°W. to the West end center; thence
- 295 feet N.35°W. to the N.W. corner; thence
- 1,490 feet N.55°E. to the point and place of beginning.

Said claim is located in the:

- S.W. 1/4 of Sec. 8, Twp. 2 S., Range 12 E.
  - N.W. 1/4 of Sec. 17, Twp. 2 S., Range 12 E.
  - 1/4 of Sec.       , Twp. 2 S., Range 12 E.
  - 1/4 of Sec.       , Twp. 2 S., Range 12 E.
- Gila and Salt River Meridian.

Dated and posted on the ground this 11<sup>th</sup> day of December, 1986.

RECEIVED  
O.L.M. AZ STATE OFFICE  
1987 MAR 11 PM 12:50  
PIONEER, ARIZONA

LOCATOR: SIL-FLO, INC.  
8111 Timberlodge Trail  
Dayton, OH 45459

By: [Signature]  
Agent

Recorded at the request of:  
Del Tierra Engineering & Mining Corp.

A MC 265783

NOTICE OF MINING LOCATION  
LODE CLAIM

NOTICE IS HEREBY GIVEN THAT SIL-FLO, INC., a Delaware corporation, hereby claims the land hereinafter described as a Lode Mining Claim, under and pursuant to the laws of the United States of America and the State of Arizona, having discovered a lode, vein or deposit of valuable minerals within the limits of this claim as hereinafter established.

THE NAME of the claim is Sil-Flo No. 6 lode, and is a location of the Pearlight # 6 R claim previously owned by Sil-Flo, Inc. and now abandoned in accordance with the "Notice of Abandonment" filed at Pinal County Recorder's Office on the 11<sup>th</sup> day, December, 1986.

THAT THE EXTENT of this claim is 1,490 feet in length and 590 feet along the surface in width, claiming 295 feet on each side of the centerline; the "location monument," at which a copy of this notice is posted, is adjacent to the N.E. corner of this claim on a separate 2" x 2" post. A copy of this notice is also posted on the centerline, 750 ft. from the east end center. The general course of this claim is Northeast to Southwest.

THE UNDERSIGNED has distinctly marked the said location on the ground, so that its surface boundaries may be readily traced, by six substantial posts at least 2" x 2" x 4'6", one at each corner and one at each end center, each so marked or inscribed as to indicate the intended location.

SAID CLAIM is situated in the Pioneer Mining District, Pinal County, State of Arizona, and is more particularly described as follows:

BEGINNING at the Northeast corner monument, which is located North/~~South~~ 331 ft. and West 3376 ft. from the Sec. Cor. of Secs. 8, 9, 16 & 17, T.2 South, R.12 East, Gila & Salt River Meridian; thence,

- 295 feet S.35°E. to the East end center; thence
- 295 feet S.35°E. to the S.E. corner; thence
- 1,490 feet S.55°W. to the S.W. corner; thence
- 295 feet N.35°W. to the West end center; thence
- 295 feet N.35°W. to the N.W. corner; thence
- 1,490 feet N.55°E. to the point and place of beginning

RECEIVED  
S.L.M. AZ STATE OFFICE  
1987 MAR 11 PM 12:50  
PINAL COUNTY ARIZONA

Said claim is located in the:

- S.W. 1/4 of Sec. 8, Twp. 2 S., Range 12 E.
  - N.W. 1/4 of Sec. 17, Twp. 2 S., Range 12 E.
  - 1/4 of Sec.       , Twp. 2 S., Range 12 E.
  - 1/4 of Sec.       , Twp. 2 S., Range 12 E.
- Gila and Salt River Meridian.

Dated and posted on the ground this 11<sup>th</sup> day of December, 1986. 10:50 am

LOCATOR: SIL-FLO, INC.  
8111 Timberlodge Trail  
Dayton, OH 45459

By: [Signature]  
Agent



Recorded at the request of:  
Del Tierra Engineering & Mining Corp.

NOTICE OF MINING LOCATION  
LODE CLAIM

NOTICE IS HEREBY GIVEN THAT SIL-FLO, INC., a Delaware corporation, hereby claims the land hereinafter described as a Lode Mining Claim, under and pursuant to the laws of the United States of America and the State of Arizona, having discovered a lode, vein or deposit of valuable minerals within the limits of this claim as hereinafter established.

THE NAME of the claim is Sil-Flo No. 7 lode, and is a location of the Thunder Head No. 1 R claim previously owned by Sil-Flo, Inc. and now abandoned in accordance with the "Notice of Abandonment" filed at Pinal County Recorder's Office on the 11<sup>th</sup> day, December, 1986.

THAT THE EXTENT of this claim is 1,500 feet in length and 600 feet along the surface in width, claiming 300 feet on each side of the centerline; the "location monument," at which a copy of this notice is posted, is adjacent to the S.W. corner of this claim on a separate 2" x 2" post. A copy of this notice is also posted on the centerline, 1000 ft. from the east end center. The general course of this claim is East to West.

THE UNDERSIGNED has distinctly marked the said location on the ground, so that its surface boundaries may be readily traced, by six substantial posts at least 2" x 2" x 4'6", one at each corner and one at each end center, each so marked or inscribed as to indicate the intended location.

SAID CLAIM is situated in the Pioneer Mining District, Pinal County, State of Arizona, and is more particularly described as follows:

BEGINNING at the Northeast corner monument, which is located North/~~3~~ 2700 ft. and West 2030 ft. from the 1/4 Sec. Cor. of Secs. 16 & 17, T.2 South, R.12 East, Gila & Salt River Meridian; thence,


- 300 feet South, to the East end center; thence
- 300 feet South, to the S.E. corner; thence
- 1,500 feet West, to the S.W. corner; thence
- 300 feet North, to the West end center; thence
- 300 feet North, to the N.W. corner; thence
- 1,500 feet East, to the point and place of beginning.

Said claim is located in the:

- S.W. 1/4 of Sec. 8, Twp. 2 S., Range 12 E.
  - S.E. 1/4 of Sec. 8, Twp. 2 S., Range 12 E.
  - N.E. 1/4 of Sec. 17, Twp. 2 S., Range 12 E.
  - N.W. 1/4 of Sec. 17, Twp. 2 S., Range 12 E.
- Gila and Salt River Meridian.

Dated and posted on the ground this 11<sup>th</sup> day of December, 1986.

LOCATOR: SIL-FLO, INC.  
8111 Timberlodge Trail  
Dayton, OH 45459

By:   
Agent

RECEIVED  
P.L.M. AZ STATE OFFICE  
1987 MAR 11 7 58 AM  
PHOENIX, ARIZONA

STATE OF ARIZONA )

# 10014

859875

COUNTY OF PINAL )

SS-

1420-479

Recorded at the request of:

Del Tierra Engineering & Mining Corp.

A MC 265785

NOTICE OF MINING LOCATION  
LODE CLAIM

NOTICE IS HEREBY GIVEN THAT SIL-FLO, INC., a Delaware corporation, hereby claims the land hereinafter described as a Lode Mining Claim, under and pursuant to the laws of the United States of America and the State of Arizona, having discovered a lode, vein or deposit of valuable minerals within the limits of this claim as hereinafter established.

THE NAME of the claim is Sil-Flo No. 8 lode, and is a location of the Thunder Head No. 8 R claim previously owned by Sil-Flo, Inc. and now abandoned in accordance with the "Notice of Abandonment" filed at Pinal County Recorder's Office on the 11<sup>th</sup> day, December, 1986.

THAT THE EXTENT of this claim is 1,500 feet in length and 600 feet along the surface in width, claiming 300 feet on each side of the centerline; the "location monument," at which a copy of this notice is posted, is adjacent to the S.W. corner of this claim on a separate 2" x 2" post. A copy of this notice is also posted on the centerline, 600 ft. from the east end center. The general course of this claim is East to West.

THE UNDERSIGNED has distinctly marked the said location on the ground, so that its surface boundaries may be readily traced, by six substantial posts at least 2" x 2" x 4'6", one at each corner and one at each end center, each so marked or inscribed as to indicate the intended location.

SAID CLAIM is situated in the Pioneer Mining District, Pinal County, State of Arizona, and is more particularly described as follows:

BEGINNING at the Northeast corner monument, which is located North/~~S~~ 2100 ft. and West 2330 ft. from the 1/4 Sec. Cor. of Secs. 16 & 17, T.2 South, R.12 East, Gila & Salt River Meridian; thence,

- 300 feet South, to the East end center; thence
- 300 feet South, to the S.E. corner; thence
- 1,500 feet West, to the S.W. corner; thence
- 300 feet North, to the West end center; thence
- 300 feet North, to the N.W. corner; thence
- 1,500 feet East, to the point and place of beginning.

Said claim is located in the:

- N.E. 1/4 of Sec. 17, Twp. 2 S., Range 12 E.
  - N.W. 1/4 of Sec. 17, Twp. 2 S., Range 12 E.
  - 1/4 of Sec.       , Twp. 2 S., Range 12 E.
  - 1/4 of Sec.       , Twp. 2 S., Range 12 E.
- Gila and Salt River Meridian.

RECEIVED  
P.L.H. AZ STATE OFFICE  
1987 MAR 11 PM 12:51  
PHOENIX, ARIZONA

Dated and posted on the ground this 11<sup>th</sup> day of December, 1986. 11:10 am

LOCATOR: SIL-FLO, INC.  
8111 Timberlodge Trail  
Dayton, OH 45459

By: [Signature]  
Agent

STATE OF ARIZONA ) (2) 5-14

COUNTY OF PINAL )

Recorded at the request of:  
Del Tierra Engineering & Mining Corp.

1420-481

859876

REC 265786

NOTICE OF MINING LOCATION  
LODE CLAIM

NOTICE IS HEREBY GIVEN THAT SIL-FLO, INC., a Delaware corporation, hereby claims the land hereinafter described as a Lode Mining Claim, under and pursuant to the laws of the United States of America and the State of Arizona, having discovered a lode, vein or deposit of valuable minerals within the limits of this claim as hereinafter established.

THE NAME of the claim is Sil-Flo No. 9 lode, and is a location of the Thunder Head No. 12 R claim previously owned by Sil-Flo, Inc. and now abandoned in accordance with the "Notice of Abandonment" filed at Pinal County Recorder's Office on the 11<sup>th</sup> day, December, 1986.

THAT THE EXTENT of this claim is 1,500 feet in length and 600 feet along the surface in width, claiming 300 feet on each side of the centerline; the "location monument," at which a copy of this notice is posted, is adjacent to the S.W. corner of this claim on a separate 2" x 2" post. A copy of this notice is also posted on the centerline, 1100 ft. from the west end center. The general course of this claim is East to West.

THE UNDERSIGNED has distinctly marked the said location on the ground, so that its surface boundaries may be readily traced, by six substantial posts at least 2" x 2" x 4'6", one at each corner and one at each end center, each so marked or inscribed as to indicate the intended location.

SAID CLAIM is situated in the Pioneer Mining District, Pinal County, State of Arizona, and is more particularly described as follows:

BEGINNING at the Northeast corner monument, which is located North/~~South~~ 1500 ft. and West 2630 ft. from the 1/4 Sec. Cor. of Secs. 16 & 17, T.2 South, R.12 East, Gila & Salt River Meridian; thence,

- 300 feet South, to the East end center; thence
- 300 feet South, to the S.E. corner; thence
- 1,500 feet West, to the S.W. corner; thence
- 300 feet North, to the West end center; thence
- 300 feet North, to the N.W. corner; thence
- 1,500 feet East, to the point and place of beginning.

Said claim is located in the:  
N.E. 1/4 of Sec. 17, Twp. 2 S., Range 12 E.  
N.W. 1/4 of Sec. 17, Twp. 2 S., Range 12 E.  
\_\_\_\_ 1/4 of Sec. \_\_\_\_\_, Twp. 2 S., Range 12 E.  
\_\_\_\_ 1/4 of Sec. \_\_\_\_\_, Twp. 2 S., Range 12 E.  
Gila and Salt River Meridian.

RECEIVED  
21. M. AZ STATE OFFICE  
1987 DEC 11 PM 12:51  
PHOENIX, ARIZONA

Dated and posted on the ground this 11<sup>th</sup> day of December, 1986. 11:20 am

LOCATOR: SIL-FLO, INC.  
8111 Timberlodge Trail  
Dayton, OH 45459

By:   
Agent

STATE OF ARIZONA )

ssT

1420-483

859877

COUNTY OF PINAL )

Recorded at the request of:  
Del Tierra Engineering & Mining Corp.

A MC 265787

NOTICE OF MINING LOCATION  
LODE CLAIM

NOTICE IS HEREBY GIVEN THAT SIL-FLO, INC., a Delaware corporation, hereby claims the land hereinafter described as a Lode Mining Claim, under and pursuant to the laws of the United States of America and the State of Arizona, having discovered a lode, vein or deposit of valuable minerals within the limits of this claim as hereinafter established.

THE NAME of the claim is Sil-Flo No. 10 lode, and is a location of the Thunder Head No. 2 R claim previously owned by Sil-Flo, Inc. and now abandoned in accordance with the "Notice of Abandonment" filed at Pinal County Recorder's Office on the 11<sup>th</sup> day, December, 1986.

THAT THE EXTENT of this claim is 1,500 feet in length and 600 feet along the surface in width, claiming 300 feet on each side of the centerline; the "location monument," at which a copy of this notice is posted, is adjacent to the S.E. corner of this claim on a separate 2" x 2" post. A copy of this notice is also posted on the centerline, 300 ft. from the south end center. The general course of this claim is North to South.

THE UNDERSIGNED has distinctly marked the said location on the ground, so that its surface boundaries may be readily traced, by six substantial posts at least 2" x 2" x 4'6", one at each corner and one at each end center, each so marked or inscribed as to indicate the intended location.

SAID CLAIM is situated in the Pioneer Mining District, Pinal County, State of Arizona, and is more particularly described as follows:

BEGINNING at the Northeast corner monument, which is located North/~~South~~ 900 ft. and West 3530 ft. from the 1/4 Sec. Cor. of Secs. 16 & 17, T.2 South, R.12 East, Gila & Salt River Meridian; thence,

1,500 feet	South,	to the S.E. corner; thence
300 feet	West,	to the South end center; thence
300 feet	West,	to the S.W. corner; thence
1,500 feet	North,	to the N.W. corner; thence
300 feet	East,	to the North end center; thence
300 feet	East,	to the point and place of beginning.

Said claim is located in the:

<u>N.W.</u>	1/4 of Sec. <u>17</u> ,	Twp. 2 S., Range 12 E.
<u>S.W.</u>	1/4 of Sec. <u>17</u> ,	Twp. 2 S., Range 12 E.
_____	1/4 of Sec. _____,	Twp. 2 S., Range 12 E.
_____	1/4 of Sec. _____,	Twp. 2 S., Range 12 E.

Gila and Salt River Meridian.

RECEIVED  
BLM. AZ STATE OFFICE  
PHOENIX, ARIZONA  
07 MAR 11 PM 12:51

Dated and posted on the ground this 11<sup>th</sup> day of December, 1986. 9:40 am

LOCATOR: SIL-FLO, INC.  
8111 Timberlodge Trail  
Dayton, OH 45459

By:   
Agent

Recorded at the request of:  
Del Tierra Engineering & Mining Corp.

HC 265788

NOTICE OF MINING LOCATION  
LODE CLAIM

NOTICE IS HEREBY GIVEN THAT SIL-FLO, INC., a Delaware corporation, hereby claims the land hereinafter described as a Lode Mining Claim, under and pursuant to the laws of the United States of America and the State of Arizona, having discovered a lode, vein or deposit of valuable minerals within the limits of this claim as hereinafter established.

THE NAME of the claim is Sil-Flo No. 11 lode, and is a location of the Thunder Head No. 9 R claim previously owned by Sil-Flo, Inc. and now abandoned in accordance with the "Notice of Abandonment" filed at Pinal County Recorder's Office on the 11<sup>th</sup> day, December, 1986.

THAT THE EXTENT of this claim is 1,500 feet in length and 600 feet along the surface in width, claiming 300 feet on each side of the centerline; the "location monument," at which a copy of this notice is posted, is adjacent to the S.W. corner of this claim on a separate 2" x 2" post. A copy of this notice is also posted on the centerline, 1000 ft. from the south end center. The general course of this claim is North to South.

THE UNDERSIGNED has distinctly marked the said location on the ground, so that its surface boundaries may be readily traced, by six substantial posts at least 2" x 2" x 4'6", one at each corner and one at each end center, each so marked or inscribed as to indicate the intended location.

SAID CLAIM is situated in the Pioneer Mining District, Pinal County, State of Arizona, and is more particularly described as follows:

BEGINNING at the Northeast corner monument, which is located North/~~South~~ 900 ft. and West 2930 ft. from the 1/4 Sec. Cor. of Secs. 16 & 17, T.2 South, R.12 East, Gila & Salt River Meridian; thence,

1,500 feet	South,	to the S.E. corner; thence
300 feet	West,	to the South end center; thence
300 feet	West,	to the S.W. corner; thence
1,500 feet	North,	to the N.W. corner; thence
300 feet	East,	to the North end center; thence
300 feet	East,	to the point and place of beginning.

Said claim is located in the:


<u>N.W.</u>	1/4 of Sec. <u>17</u> ,	Twp. 2 S., Range 12 E.
<u>S.W.</u>	1/4 of Sec. <u>17</u> ,	Twp. 2 S., Range 12 E.
_____	1/4 of Sec. _____,	Twp. 2 S., Range 12 E.
_____	1/4 of Sec. _____,	Twp. 2 S., Range 12 E.

Gila and Salt River Meridian.

RECEIVED  
D.L.M. AZ STATE OFFICE  
1987 MAR 11 PM 12:51  
PHOENIX, ARIZONA

Dated and posted on the ground this 11<sup>th</sup> day of December, 1986. 9:45am

LOCATOR: SIL-FLO, INC.  
8111 Timberlodge Trail  
Dayton, OH 45459

By:   
Agent

STATE OF ARIZONA )

) ssi

1420-487

859879

COUNTY OF PINAL )

Recorded at the request of:  
Del Tierra Engineering & Mining Corp.

MC 265789

NOTICE OF MINING LOCATION  
LODE CLAIM

NOTICE IS HEREBY GIVEN THAT SIL-FLO, INC., a Delaware corporation, hereby claims the land hereinafter described as a Lode Mining Claim, under and pursuant to the laws of the United States of America and the State of Arizona, having discovered a lode, vein or deposit of valuable minerals within the limits of this claim as hereinafter established.

THE NAME of the claim is Sil-Flo No. 12 lode, and is a location of the Thunder Head No. 5 R claim previously owned by Sil-Flo, Inc. and now abandoned in accordance with the "Notice of Abandonment" filed at Pinal County Recorder's Office on the 11<sup>th</sup> day, December, 1986.

THAT THE EXTENT of this claim is 1,500 feet in length and 600 feet along the surface in width, claiming 300 feet on each side of the centerline; the "location monument," at which a copy of this notice is posted, is adjacent to the S.E. corner of this claim on a separate 2" x 2" post. A copy of this notice is also posted on the centerline, 400 ft. from the east end center. The general course of this claim is East to West.

THE UNDERSIGNED has distinctly marked the said location on the ground, so that its surface boundaries may be readily traced, by six substantial posts at least 2" x 2" x 4'6", one at each corner and one at each end center, each so marked or inscribed as to indicate the intended location.

SAID CLAIM is situated in the Pioneer Mining District, Pinal County, State of Arizona, and is more particularly described as follows:

BEGINNING at the Northeast corner monument, which is located North/~~South~~ 600 ft. and West 1430 ft. from the 1/4 Sec. Cor. of Secs. 16 & 17, T.2 South, R.12 East, Gila & Salt River Meridian; thence,

300 feet	South,	to the East end center; thence
300 feet	South,	to the S.E. corner; thence
1,500 feet	West,	to the S.W. corner; thence
300 feet	North,	to the West end center; thence
300 feet	North,	to the N.W. corner; thence
1,500 feet	East,	to the point and place of beginning.

Said claim is located in the:

<u>N.E.</u>	1/4 of Sec. <u>17</u> , Twp. 2 S., Range 12 E.
<u>N.W.</u>	1/4 of Sec. <u>17</u> , Twp. 2 S., Range 12 E.
_____	1/4 of Sec. _____, Twp. 2 S., Range 12 E.
_____	1/4 of Sec. _____, Twp. 2 S., Range 12 E.

Gila and Salt River Meridian.

RECEIVED  
BLM. AZ STATE OFFICE  
MAR 11 PM 12:51  
PINAL COUNTY, ARIZONA

Dated and posted on the ground this 11<sup>th</sup> day of December, 1986. 8:45 am

LOCATOR: SIL-FLO, INC.  
8111 Timberlodge Trail  
Dayton, OH 45459

By: [Signature]  
Agent

A MC 265790

NOTICE OF MINING LOCATION  
LODE CLAIM

NOTICE IS HEREBY GIVEN THAT SIL-FLO, INC., a Delaware corporation, hereby claims the land hereinafter described as a Lode Mining Claim, under and pursuant to the laws of the United States of America and the State of Arizona, having discovered a lode, vein or deposit of valuable minerals within the limits of this claim as hereinafter established.

THE NAME of the claim is Sil-Flo No. 13 lode, and is a location of the Thunder Head No. 7 R claim previously owned by Sil-Flo, Inc. and now abandoned in accordance with the "Notice of Abandonment" filed at Pinal County Recorder's Office on the 11<sup>th</sup> day, December, 1986.

THAT THE EXTENT of this claim is 1,500 feet in length and 600 feet along the surface in width, claiming 300 feet on each side of the centerline; the "location monument," at which a copy of this notice is posted, is adjacent to the N.E. corner of this claim on a separate 2" x 2" post. A copy of this notice is also posted on the centerline, 1500 ft. from the west end center. The general course of this claim is East to West.

THE UNDERSIGNED has distinctly marked the said location on the ground, so that its surface boundaries may be readily traced, by six substantial posts at least 2" x 2" x 4'6", one at each corner and one at each end center, each so marked or inscribed as to indicate the intended location.

SAID CLAIM is situated in the Pioneer Mining District, Pinal County, State of Arizona, and is more particularly described as follows:

BEGINNING at the Northeast corner monument, which is located North/South 0 ft. and West 1430 ft. from the 1/4 Sec. 0 of Secs. 16 & 17, T.2 South, R.12 East, Gila & Salt River Meridian; thence,

- 300 feet South, to the East end center; thence
- 300 feet South, to the S.E. corner; thence
- 1,500 feet West, to the S.W. corner; thence
- 300 feet North, to the West end center; thence
- 300 feet North, to the N.W. corner; thence
- 1,500 feet East, to the point and place of beginning

RECEIVED  
P.L.M. AZ STATE OFFICE  
1987 MAR 18 PM 12:51  
PIONEER ARIZONA

Said claim is located in the:

- S.E. 1/4 of Sec. 17, Twp. 2 S., Range 12 E.
  - S.W. 1/4 of Sec. 17, Twp. 2 S., Range 12 E.
  - \_\_\_\_\_ 1/4 of Sec. \_\_\_\_\_, Twp. 2 S., Range 12 E.
  - \_\_\_\_\_ 1/4 of Sec. \_\_\_\_\_, Twp. 2 S., Range 12 E.
- Gila and Salt River Meridian.

Dated and posted on the ground this 11<sup>th</sup> day of December, 1986. 8:50 am

LOCATOR: SIL-FLO, INC.  
8111 Timberlodge Trail  
Dayton, OH 45459

By: [Signature]  
Agent

Recorded at the request of:  
Del Tierra Engineering & Mining Corp.

A MC 265791

NOTICE OF MINING LOCATION  
LODE CLAIM

NOTICE IS HEREBY GIVEN THAT SIL-FLO, INC., a Delaware corporation, hereby claims the land hereinafter described as a Lode Mining Claim, under and pursuant to the laws of the United States of America and the State of Arizona, having discovered a lode, vein or deposit of valuable minerals within the limits of this claim as hereinafter established.

THE NAME of the claim is Sil-Flo No. 14 lode, and is a location of the Thunder Head No. 10 R claim previously owned by Sil-Flo, Inc. and now abandoned in accordance with the "Notice of Abandonment" filed at Pinal County Recorder's Office on the 11<sup>th</sup> day, December, 1986.

THAT THE EXTENT of this claim is 1,500 feet in length and 600 feet along the surface in width, claiming 300 feet on each side of the centerline; the "location monument," at which a copy of this notice is posted, is adjacent to the S.E. corner of this claim on a separate 2" x 2" post. A copy of this notice is also posted on the centerline, 1100 ft. from the west end center. The general course of this claim is East to West.

THE UNDERSIGNED has distinctly marked the said location on the ground, so that its surface boundaries may be readily traced, by six substantial posts at least 2" x 2" x 4'6", one at each corner and one at each end center, each so marked or inscribed as to indicate the intended location.

SAID CLAIM is situated in the Pioneer Mining District, Pinal County, State of Arizona, and is more particularly described as follows:

BEGINNING at the Northeast corner monument, which is located ~~North~~/South 600 ft. and West 2330 ft. from the 1/4 Sec. Cor. of Secs. 16 & 17, T.2 South, R.12 East, Gila & Salt River Meridian; thence,

- 300 feet South, to the East end center; thence
- 300 feet South, to the S.E. corner; thence
- 1,500 feet West, to the S.W. corner; thence
- 300 feet North, to the West end center; thence
- 300 feet North, to the N.W. corner; thence
- 1,500 feet East, to the point and place of beginning.

Said claim is located in the:

- S.E. 1/4 of Sec. 17, Twp. 2 S., Range 12 E.
  - S.W. 1/4 of Sec. 17, Twp. 2 S., Range 12 E.
  - 1/4 of Sec.     , Twp. 2 S., Range 12 E.
  - 1/4 of Sec.     , Twp. 2 S., Range 12 E.
- Gila and Salt River Meridian.

RECEIVED  
D.L.M. AZ STATE OFFICE  
PHOENIX, ARIZONA  
1987 MAR 11 PM 12:52  
9:00am

Dated and posted on the ground this 11<sup>th</sup> day of December, 1986. 9:00am

LOCATOR: SIL-FLO, INC.  
8111 Timberlodge Trail  
Dayton, OH 45459

By: [Signature]  
Agent



Recorded at the request of:  
Del Tierra Engineering & Mining Corp.

NOTICE OF MINING LOCATION  
LODE CLAIM

NOTICE IS HEREBY GIVEN THAT SIL-FLO, INC., a Delaware corporation, hereby claims the land hereinafter described as a Lode Mining Claim, under and pursuant to the laws of the United States of America and the State of Arizona, having discovered a lode, vein or deposit of valuable minerals within the limits of this claim as hereinafter established.

THE NAME of the claim is Sil-Flo No. 15 lode, and is a location of the Thunder Head No. 6 R claim previously owned by Sil-Flo, Inc. and now abandoned in accordance with the "Notice of Abandonment" filed at Pinal County Recorder's Office on the 11<sup>th</sup> day, December, 1986.

THAT THE EXTENT of this claim is 1,500 feet in length and 600 feet along the surface in width, claiming 300 feet on each side of the centerline; the "location monument," at which a copy of this notice is posted, is adjacent to the N.E. corner of this claim on a separate 2" x 2" post. A copy of this notice is also posted on the centerline, 1500 ft. from the west end center. The general course of this claim is East to West.

THE UNDERSIGNED has distinctly marked the said location on the ground, so that its surface boundaries may be readily traced, by six substantial posts at least 2" x 2" x 4'6", one at each corner and one at each end center, each so marked or inscribed as to indicate the intended location.

SAID CLAIM is situated in the Pioneer Mining District, Pinal County, State of Arizona, and is more particularly described as follows:

BEGINNING at the Northeast corner monument, which is located ~~N~~/South 1200 ft. and West 2330 ft. from the 1/4 Sec. Cor. of Secs. 16 & 17, T.2 South, R.12 East, Gila & Salt River Meridian; thence,

- 300 feet South, to the East end center; thence
- 300 feet South, to the S.E. corner; thence
- 1,500 feet West, to the S.W. corner; thence
- 300 feet North, to the West end center; thence
- 300 feet North, to the N.W. corner; thence
- 1,500 feet East, to the point and place of beginning.


RECEIVED  
S.L.M. AZ STATE OFFICE  
1987 MAR 11 PM 2:52  
PINAL COUNTY ARIZONA

Said claim is located in the:

- S.W. 1/4 of Sec. 17, Twp. 2 S., Range 12 E.
  - S.E. 1/4 of Sec. 17, Twp. 2 S., Range 12 E.
  - 1/4 of Sec.     , Twp. 2 S., Range 12 E.
  - 1/4 of Sec.     , Twp. 2 S., Range 12 E.
- Gila and Salt River Meridian.

Dated and posted on the ground this 11<sup>th</sup> day of December, 1986. 9:05 am

LOCATOR: SIL-FLO, INC.  
8111 Timberlodge Trail  
Dayton, OH 45459

By:   
Agent

Recorded at the request of:  
Del Tierra Engineering & Mining Corp.

NOTICE OF MINING LOCATION  
LODE CLAIM

NOTICE IS HEREBY GIVEN THAT SIL-FLO, INC., a Delaware corporation, hereby claims the land hereinafter described as a Lode Mining Claim, under and pursuant to the laws of the United States of America and the State of Arizona, having discovered a lode, vein or deposit of valuable minerals within the limits of this claim as hereinafter established.

THE NAME of the claim is Sil-Flo No. 16 lode, and is a location of the Thunder Head No. 11 R claim previously owned by Sil-Flo, Inc. and now abandoned in accordance with the "Notice of Abandonment" filed at Pinal County Recorder's Office on the 11<sup>th</sup> day, December, 1986.

THAT THE EXTENT of this claim is 1,500 feet in length and 600 feet along the surface in width, claiming 300 feet on each side of the centerline; the "location monument," at which a copy of this notice is posted, is adjacent to the N.W. corner of this claim on a separate 2" x 2" post. A copy of this notice is also posted on the centerline, 1000 ft. from the south end center. The general course of this claim is North to South.

THE UNDERSIGNED has distinctly marked the said location on the ground, so that its surface boundaries may be readily traced, by six substantial posts at least 2" x 2" x 4'6", one at each corner and one at each end center, each so marked or inscribed as to indicate the intended location.

SAID CLAIM is situated in the Pioneer Mining District, Pinal County, State of Arizona, and is more particularly described as follows:

BEGINNING at the Northeast corner monument, which is located ~~North~~/South 600 ft. and West 3830 ft. from the 1/4 Sec. Cor. of Secs. 16 & 17, T.2 South, R.12 East, Gila & Salt River Meridian; thence,

- 1,500 feet South, to the S.E. corner; thence
- 300 feet West, to the South end center; thence
- 300 feet West, to the S.W. corner; thence
- 1,500 feet North, to the N.W. corner; thence
- 300 feet East, to the North end center; thence
- 300 feet East, to the point and place of beginning.

Said claim is located in the:

- S.W. 1/4 of Sec. 17, Twp. 2 S., Range 12 E.
  - 1/4 of Sec. \_\_\_\_\_, Twp. 2 S., Range 12 E.
  - 1/4 of Sec. \_\_\_\_\_, Twp. 2 S., Range 12 E.
  - 1/4 of Sec. \_\_\_\_\_, Twp. 2 S., Range 12 E.
- Gila and Salt River Meridian.

RECEIVED  
B.L.M. AZ STATE OFFICE  
1987 MAR 11 PM 12:52  
PHOENIX, ARIZONA

Dated and posted on the ground this 11<sup>th</sup> day of December, 1986. 10:00 am

LOCATOR: SIL-FLO, INC.  
8111 Timberlodge Trail  
Dayton, OH 45459

By: [Signature]  
Agent

NOTICE OF MINING LOCATION  
LODE CLAIM

NOTICE IS HEREBY GIVEN THAT SIL-FLO, INC., a Delaware corporation, hereby claims the land hereinafter described as a Lode Mining Claim, under and pursuant to the laws of the United States of America and the State of Arizona, having discovered a lode, vein or deposit of valuable minerals within the limits of this claim as hereinafter established.

THE NAME of the claim is Sil-Flo No. 17 lode, and is a location of the Thunder Head No. 4 R claim previously owned by Sil-Flo, Inc. and now abandoned in accordance with the "Notice of Abandonment" filed at Pinal County Recorder's Office on the 11<sup>th</sup> day, December, 1986.

THAT THE EXTENT of this claim is 1,500 feet in length and 600 feet along the surface in width, claiming 300 feet on each side of the centerline; the "location monument," at which a copy of this notice is posted, is adjacent to the N.E. corner of this claim on a separate 2" x 2" post. A copy of this notice is also posted on the centerline, 700 ft. from the north end center. The general course of this claim is North to South.

THE UNDERSIGNED has distinctly marked the said location on the ground, so that its surface boundaries may be readily traced, by six substantial posts at least 2" x 2" x 4'6", one at each corner and one at each end center, each so marked or inscribed as to indicate the intended location.

SAID CLAIM is situated in the Pioneer Mining District, Pinal County, State of Arizona, and is more particularly described as follows:

BEGINNING at the Northeast corner monument, which is located ~~North~~/South 600 ft. and West 4430 ft. from the 1/4 Sec. Cor. of Secs. 16 & 17, T.2 South, R.12 East, Gila & Salt River Meridian; thence,

- 1,500 feet South, to the S.E. corner; thence
- 300 feet West, to the South end center; thence
- 300 feet West, to the S.W. corner; thence
- 1,500 feet North, to the N.W. corner; thence
- 300 feet East, to the North end center; thence
- 300 feet East, to the point and place of beginning.

Said claim is located in the:

- S.W. 1/4 of Sec. 17, Twp. 2 S., Range 12 E.
  - \_\_\_\_\_ 1/4 of Sec. \_\_\_\_\_, Twp. 2 S., Range 12 E.
  - \_\_\_\_\_ 1/4 of Sec. \_\_\_\_\_, Twp. 2 S., Range 12 E.
  - \_\_\_\_\_ 1/4 of Sec. \_\_\_\_\_, Twp. 2 S., Range 12 E.
- Gila and Salt River Meridian.

RECEIVED  
B.L.H. AZ STATE OFFICE  
1986 MAR 11 PM 12:52  
PINAL COUNTY, ARIZONA

Dated and posted on the ground this 11<sup>th</sup> day of December, 1986. 10:05 am

LOCATOR: SIL-FLO, INC.  
8111 Timberlodge Trail  
Dayton, OH 45459

By: [Signature]  
Agent

Recorded at the request of:  
Del Tierra Engineering & Mining Corp.

MC 265795

NOTICE OF MINING LOCATION  
LODE CLAIM

NOTICE IS HEREBY GIVEN THAT SIL-FLO, INC., a Delaware corporation, hereby claims the land hereinafter described as a Lode Mining Claim, under and pursuant to the laws of the United States of America and the State of Arizona, having discovered a lode, vein or deposit of valuable minerals within the limits of this claim as hereinafter established.

THE NAME of the claim is Sil-Flo No. 18 lode, and is a location of the Thunder Head No. 3 R claim previously owned by Sil-Flo, Inc. and now abandoned in accordance with the "Notice of Abandonment" filed at Pinal County Recorder's Office on the 11<sup>th</sup> day, December, 1986.

THAT THE EXTENT of this claim is 1,500 feet in length and 600 feet along the surface in width, claiming 300 feet on each side of the centerline; the "location monument," at which a copy of this notice is posted, is adjacent to the S.E. corner of this claim on a separate 2" x 2" post. A copy of this notice is also posted on the centerline, 700 ft. from the north end center. The general course of this claim is North to South.

THE UNDERSIGNED has distinctly marked the said location on the ground, so that its surface boundaries may be readily traced, by six substantial posts at least 2" x 2" x 4'6", one at each corner and one at each end center, each so marked or inscribed as to indicate the intended location.

SAID CLAIM is situated in the Pioneer Mining District, Pinal County, State of Arizona, and is more particularly described as follows:

BEGINNING at the Northeast corner monument, which is located North/South 0 ft. and West 5030 ft. from the 1/4 Sec. Cor. of Secs. 16 & 17, T.2 South, R.12 East, Gila & Salt River Meridian; thence,


- 1,500 feet South, to the S.E. corner; thence
- 300 feet West, to the South end center; thence
- 300 feet West, to the S.W. corner; thence
- 1,500 feet North, to the N.W. corner; thence
- 300 feet East, to the North end center; thence
- 300 feet East, to the point and place of beginning

Said claim is located in the:

- S.W. 1/4 of Sec. 17, Twp. 2 S., Range 12 E.
  - S.E. 1/4 of Sec. 18, Twp. 2 S., Range 12 E.
  - 1/4 of Sec.     , Twp. 2 S., Range 12 E.
  - 1/4 of Sec.     , Twp. 2 S., Range 12 E.
- Gila and Salt River Meridian.

Dated and posted on the ground this 11<sup>th</sup> day of December, 1986. 10:20 am

LOCATOR: SIL-FLO, INC.  
8111 Timberlodge Trail  
Dayton, OH 45459

By:   
Agent

RECEIVED  
PINAL COUNTY RECORDER  
PINAL COUNTY, ARIZONA  
1987 MAR 11 PM 12:52

A MC 265796

NOTICE OF MINING LOCATION  
LODE CLAIM

NOTICE IS HEREBY GIVEN THAT SIL-FLO, INC., a Delaware corporation, hereby claims the land hereinafter described as a Lode Mining Claim, under and pursuant to the laws of the United States of America and the State of Arizona, having discovered a lode, vein or deposit of valuable minerals within the limits of this claim as hereinafter established.

THE NAME of the claim is Sil-Flo No. 19 lode, and is a location of the Martha B No. 2 R claim previously owned by Sil-Flo, Inc. and now abandoned in accordance with the "Notice of Abandonment" filed at Pinal County Recorder's Office on the 11<sup>th</sup> day, December, 1986.

THAT THE EXTENT of this claim is 1,500 feet in length and 600 feet along the surface in width, claiming 300 feet on each side of the centerline; the "location monument," at which a copy of this notice is posted, is adjacent to the N.E. corner of this claim on a separate 2" x 2" post. A copy of this notice is also posted on the centerline, 250 ft. from the north end center. The general course of this claim is Northeast to Southwest.

THE UNDERSIGNED has distinctly marked the said location on the ground, so that its surface boundaries may be readily traced, by six substantial posts at least 2" x 2" x 4'6", one at each corner and one at each end center, each so marked or inscribed as to indicate the intended location.

SAID CLAIM is situated in the Pioneer Mining District, Pinal County, State of Arizona, and is more particularly described as follows:

BEGINNING at the Northeast corner monument, which is located South 32 ft. and West 1473 ft. from the 1/4 Sec. Cor. of Secs. 15 & 16, T.2 South, R.12 East, Gila & Salt River Meridian; thence,

- 1,500 feet S.12°W. to the S.E. corner; thence
- 300 feet N.78°W. to the South end center; thence
- 300 feet N.78°W. to the S.W. corner; thence
- 1,500 feet N.12°E. to the N.W. corner; thence
- 300 feet S.78°E. to the North end center; thence
- 300 feet S.78°E. to the point and place of beginning.

Said claim is located in the:

- S.E. 1/4 of Sec. 16, Twp. 2 S., Range 12 E.
  - N.E. 1/4 of Sec. 16, Twp. 2 S., Range 12 E.
  - 1/4 of Sec.       , Twp. 2 S., Range 12 E.
  - 1/4 of Sec.       , Twp. 2 S., Range 12 E.
- Gila and Salt River Meridian.

Dated and posted on the ground this 11<sup>th</sup> day of December, 1986.

RECEIVED  
D.L.M. AZ STATE OFFICE  
1987 MAR 11 PM 12:52  
PHOENIX, ARIZONA

LOCATOR: SIL-FLO, INC.  
8111 Timberlodge Trail  
Dayton, OH 45459

By: [Signature]  
Agent

Recorded at the request of:  
Del Tierra Engineering & Mining Corp.

NOTICE OF MINING LOCATION  
LODE CLAIM

NOTICE IS HEREBY GIVEN THAT SIL-FLO, INC., a Delaware corporation, hereby claims the land hereinafter described as a Lode Mining Claim, under and pursuant to the laws of the United States of America and the State of Arizona, having discovered a lode, vein or deposit of valuable minerals within the limits of this claim as hereinafter established.

THE NAME of the claim is Sil-Flo No. 20 lode, and is a location of the Martha B No. 1 R claim previously owned by Sil-Flo, Inc. and now abandoned in accordance with the "Notice of Abandonment" filed at Pinal County Recorder's Office on the 11<sup>th</sup> day, December, 1986.

THAT THE EXTENT of this claim is 1,500 feet in length and 600 feet along the surface in width, claiming 300 feet on each side of the centerline; the "location monument," at which a copy of this notice is posted, is adjacent to the N.W. corner of this claim on a separate 2" x 2" post. A copy of this notice is also posted on the centerline, 250 ft. from the north end center. The general course of this claim is Northeast to Southwest.

THE UNDERSIGNED has distinctly marked the said location on the ground, so that its surface boundaries may be readily traced, by six substantial posts at least 2" x 2" x 4'6", one at each corner and one at each end center, each so marked or inscribed as to indicate the intended location.

SAID CLAIM is situated in the Pioneer Mining District, Pinal County, State of Arizona, and is more particularly described as follows:

BEGINNING at the Northeast corner monument, which is located South 157 ft. and West 886 ft. from the 1/4 Sec. Cor. of Secs. 15 & 16, T.2 South, R.12 East, Gila & Salt River Meridian; thence,

- 1,500 feet S.12°W. to the S.E. corner; thence
- 300 feet N.78°W. to the South end center; thence
- 300 feet N.78°W. to the S.W. corner; thence
- 1,500 feet N.12°E. to the N.W. corner; thence
- 300 feet S.78°E. to the North end center; thence
- 300 feet S.78°E. to the point and place of beginning

Said claim is located in the:

- S.E. 1/4 of Sec. 16, Twp. 2 S., Range 12 E.
  - 1/4 of Sec.   , Twp. 2 S., Range 12 E.
  - 1/4 of Sec.   , Twp. 2 S., Range 12 E.
  - 1/4 of Sec.   , Twp. 2 S., Range 12 E.
- Gila and Salt River Meridian.

RECEIVED  
D.L.M. AZ STATE OFFICE  
PHOENIX, ARIZONA  
1987 MAR 11 PM 12:52

Dated and posted on the ground this 11<sup>th</sup> day of December, 1986. 8:35am

LOCATOR: SIL-FLO, INC.  
8111 Timberlodge Trail  
Dayton, OH 45459

By: [Signature]  
Agent

Recorded at the request of:  
Del Tierra Engineering & Mining Corp.

MC 265798

NOTICE OF MINING LOCATION  
LODE CLAIM

NOTICE IS HEREBY GIVEN THAT SIL-FLO, INC., a Delaware corporation, hereby claims the land hereinafter described as a Lode Mining Claim, under and pursuant to the laws of the United States of America and the State of Arizona, having discovered a lode, vein or deposit of valuable minerals within the limits of this claim as hereinafter established.

THE NAME of the claim is Sil-Flo No. 21 lode, and is a location of the Florence No. 2 R claim previously owned by Sil-Flo, Inc. and now abandoned in accordance with the "Notice of Abandonment" filed at Pinal County Recorder's Office on the 11<sup>th</sup> day, December, 1986.

THAT THE EXTENT of this claim is 1,500 feet in length and 600 feet along the surface in width, claiming 300 feet on each side of the centerline; the "location monument," at which a copy of this notice is posted, is adjacent to the S.E. corner of this claim on a separate 2" x 2" post. A copy of this notice is also posted on the centerline, 500 ft. from the north end center. The general course of this claim is Northeast to Southwest.

THE UNDERSIGNED has distinctly marked the said location on the ground, so that its surface boundaries may be readily traced, by six substantial posts at least 2" x 2" x 4'6", one at each corner and one at each end center, each so marked or inscribed as to indicate the intended location.

SAID CLAIM is situated in the Pioneer Mining District, Pinal County, State of Arizona, and is more particularly described as follows:

BEGINNING at the Northeast corner monument, which is located South 953 ft. and West 2193 ft. from the 1/4 Sec. Cor. of Secs. 15 & 16, T.2 South, R.12 East, Gila & Salt River Meridian; thence,

- 1,500 feet S.34°W. to the S.E. corner; thence
- 300 feet N.56°W. to the South end center; thence
- 300 feet N.56°W. to the S.W. corner; thence
- 1,500 feet N.34°E. to the N.W. corner; thence
- 300 feet S.56°E. to the North end center; thence
- 300 feet S.56°E. to the point and place of beginning.

Said claim is located in the:

- S.E. 1/4 of Sec. 16, Twp. 2 S., Range 12 E.
  - S.W. 1/4 of Sec. 16, Twp. 2 S., Range 12 E.
  - 1/4 of Sec.     , Twp. 2 S., Range 12 E.
  - 1/4 of Sec.     , Twp. 2 S., Range 12 E.
- Gila and Salt River Meridian.

RECEIVED  
BLM. AZ STATE OFFICE  
PHOENIX, ARIZONA  
1987 MAR 11 PM 12:52

Dated and posted on the ground this 22 day of December, 1986.

LOCATOR: SIL-FLO, INC.  
8111 Timberlodge Trail  
Dayton, OH 45459

By: [Signature]  
Agent

STATE OF ARIZONA )

ss. 50014

1420-507

859889

COUNTY OF PINAL )

Recorded at the request of:  
Del Tierra Engineering & Mining Corp.

NOTICE OF MINING LOCATION  
LODE CLAIM

NOTICE IS HEREBY GIVEN THAT SIL-FLO, INC., a Delaware corporation, hereby claims the land hereinafter described as a Lode Mining Claim, under and pursuant to the laws of the United States of America and the State of Arizona, having discovered a lode, vein or deposit of valuable minerals within the limits of this claim as hereinafter established.

THE NAME of the claim is Sil-Flo No. 22 lode, and is a location of the Hillside R claim previously owned by Sil-Flo, Inc. and now abandoned in accordance with the "Notice of Abandonment" filed at Pinal County Recorder's Office on the 11<sup>th</sup> day, December, 1986.

THAT THE EXTENT of this claim is 1,500 feet in length and 600 feet along the surface in width, claiming 300 feet on each side of the centerline; the "location monument," at which a copy of this notice is posted, is adjacent to the S.W. corner of this claim on a separate 2" x 2" post. A copy of this notice is also posted on the centerline, 400 ft. from the north end center. The general course of this claim is Northeast to Southwest.

THE UNDERSIGNED has distinctly marked the said location on the ground, so that its surface boundaries may be readily traced, by six substantial posts at least 2" x 2" x 4'6", one at each corner and one at each end center, each so marked or inscribed as to indicate the intended location.

SAID CLAIM is situated in the Pioneer Mining District, Pinal County State of Arizona, and is more particularly described as follows:

BEGINNING at the Northeast corner monument, which is located South 1288 ft. and West 1695 ft. from the 1/4 Sec. Cor. of Secs. 15 & 16, T.2 South, R.12 East, Gila & Salt River Meridian; thence,

- 1,500 feet S.34°W. to the S.E. corner; thence
- 300 feet N.56°W. to the South end center; thence
- 300 feet N.56°W. to the S.W. corner; thence
- 1,500 feet N.34°E. to the N.W. corner; thence
- 300 feet S.56°E. to the North end center; thence
- 300 feet S.56°E. to the point and place of beginning.

Said claim is located in the:

- S.E. 1/4 of Sec. 16, Twp. 2 S., Range 12 E.
  - S.W. 1/4 of Sec. 16, Twp. 2 S., Range 12 E.
  - 1/4 of Sec.       , Twp. 2 S., Range 12 E.
  - 1/4 of Sec.       , Twp. 2 S., Range 12 E.
- Gila and Salt River Meridian.

Dated and posted on the ground this 22 day of December, 1986.

LOCATOR: SIL-FLO, INC.  
8111 Timberlodge Trail  
Dayton, OH 45459

By: [Signature]  
Agent

RECEIVED  
BLM. AZ STATE OFFICE  
PHOENIX, ARIZONA  
1987 MAR 11 PM 12:53

A MC 265799



STATE OF ARIZONA )

21794  
ss.

COUNTY OF PINAL )

Recorded at the request of: **1420-509**  
Del Tierra Engineering & Mining Corp.

NOTICE OF MINING LOCATION  
LODE CLAIM.

NOTICE IS HEREBY GIVEN THAT SIL-FLO, INC., a Delaware corporation, hereby claims the land hereinafter described as a Lode Mining Claim, under and pursuant to the laws of the United States of America and the State of Arizona, having discovered a lode, vein or deposit of valuable minerals within the limits of this claim as hereinafter established.

THE NAME of the claim is Sil-Flo No. 23 lode, and is a location of the Old Kentucky ~~lode~~ R claim previously owned by Sil-Flo, Inc. and now abandoned in accordance with the "Notice of Abandonment" filed at Pinal County Recorder's Office on the \_\_\_ day, December, 1986.

THAT THE EXTENT of this claim is 1,500 feet in length and 600 feet along the surface in width, claiming 300 feet on each side of the centerline; the "location monument," at which a copy of this notice is posted, is adjacent to the S.W. corner of this claim on a separate 2" x 2" post. A copy of this notice is also posted on the centerline, 300 ft. from the north end center. The general course of this claim is Northeast to Southwest.

THE UNDERSIGNED has distinctly marked the said location on the ground, so that its surface boundaries may be readily traced, by six substantial posts at least 2" x 2" x 4'6", one at each corner and one at each end center, each so marked or inscribed as to indicate the intended location.

SAID CLAIM is situated in the Pioneer Mining District, Pinal County, State of Arizona, and is more particularly described as follows:

BEGINNING at the Northeast corner monument, which is located South 1624 ft. and West 1198 ft. from the 1/4 Sec. Cor. of Secs. 15 & 16, T.2 South, R.12 East, Gila & Salt River Meridian; thence,

- 1,500 feet S.34°W. to the S.E. corner; thence
- 300 feet N.56°W. to the South end center; thence
- 300 feet N.56°W. to the S.W. corner; thence
- 1,500 feet N.34°E. to the N.W. corner; thence
- 300 feet S.56°E. to the North end center; thence
- 300 feet S.56°E. to the point and place of beginning

RECEIVED OFFICE  
B.L.M. AZ STATE OFFICE  
1987 MAR 11 PM 12:53  
PHOENIX, ARIZONA

Said claim is located in the:

- S.E. 1/4 of Sec. 16, Twp. 2 S., Range 12 E.
  - N.E. 1/4 of Sec. 21, Twp. 2 S., Range 12 E.
  - \_\_\_\_\_ 1/4 of Sec. \_\_\_\_\_, Twp. 2 S., Range 12 E.
  - \_\_\_\_\_ 1/4 of Sec. \_\_\_\_\_, Twp. 2 S., Range 12 E.
- Gila and Salt River Meridian.

Dated and posted on the ground this 22 day of December, 1986.

LOCATOR: SIL-FLO, INC.  
8111 Timberlodge Trail  
Dayton, OH 45459

By: [Signature]  
Agent

A MC 265800

STATE OF ARIZONA )

COUNTY OF PINAL )

ss.

1420-511

859891

Recorded at the request of:  
Del Tierra Engineering & Mining Corp.

MC 265801

NOTICE OF MINING LOCATION  
LODE CLAIM

NOTICE IS HEREBY GIVEN THAT SIL-FLO, INC., a Delaware corporation, hereby claims the land hereinafter described as a Lode Mining Claim, under and pursuant to the laws of the United States of America and the State of Arizona, having discovered a lode, vein or deposit of valuable minerals within the limits of this claim as hereinafter established.

THE NAME of the claim is Sil-Flo No. 24 lode, and is a location of the ALICE R claim previously owned by Sil-Flo, Inc. and now abandoned in accordance with the "Notice of Abandonment" filed at Pinal County Recorder's Office on the 11<sup>th</sup> day, December, 1986.

THAT THE EXTENT of this claim is 1,500 feet in length and 600 feet along the surface in width, claiming 300 feet on each side of the centerline; the "location monument," at which a copy of this notice is posted, is adjacent to the N.E. corner of this claim on a separate 2" x 2" post. A copy of this notice is also posted on the centerline, 300 ft. from the East end center. The general course of this claim is Northwest to Southeast.

THE UNDERSIGNED has distinctly marked the said location on the ground, so that its surface boundaries may be readily traced, by six substantial posts at least 2" x 2" x 4'6", one at each corner and one at each end center, each so marked or inscribed as to indicate the intended location.

SAID CLAIM is situated in the Pioneer Mining District, Pinal County, State of Arizona, and is more particularly described as follows:

BEGINNING at the Northeast corner monument, which is located South 2,868 ft. and West 2,037 ft. from the 1/4 Sec. Cor. of Secs. 15 & 16, T.2 South, R.12 East, Gila & Salt River Meridian; thence,

- 300 feet S.34°W. to the East end center; thence
- 300 feet S.34°W. to the S.E. corner; thence
- 1,500 feet N.56°W. to the S.W. corner; thence
- 300 feet N.34°E. to the West end center; thence
- 300 feet N.34°E. to the N.W. corner; thence
- 1,500 feet S.56°E. to the point and place of beginning.


Said claim is located in the:

- SW 1/4 of Sec. 16, Twp. 2 S., Range 12 E.
  - SE 1/4 of Sec. 16, Twp. 2 S., Range 12 E.
  - NE 1/4 of Sec. 21, Twp. 2 S., Range 12 E.
  - NW 1/4 of Sec. 21, Twp. 2 S., Range 12 E.
- Gila and Salt River Meridian.

RECEIVED  
BLM. AZ STATE OFFICE  
FEBRUARY 11 PM 12:53  
PHOENIX, ARIZONA

Dated and posted on the ground this 11<sup>th</sup> day of December, 1986. 9:15 am

LOCATOR: SIL-FLO, INC.  
8111 Timberlodge Trail  
Dayton, OH 45459

By:   
Agent

Recorded at the request of:  
Del Tierra Engineering & Mining Corp.

A MC 265802

NOTICE OF MINING LOCATION  
LODE CLAIM

NOTICE IS HEREBY GIVEN THAT SIL-FLO, INC., a Delaware corporation, hereby claims the land hereinafter described as a Lode Mining Claim, under and pursuant to the laws of the United States of America and the State of Arizona, having discovered a lode, vein or deposit of valuable minerals within the limits of this claim as hereinafter established.

THE NAME of the claim is Sil-Flo No. 25 lode, and is a location of the Volcano No. 3 R claim previously owned by Sil-Flo, Inc. and now abandoned in accordance with the "Notice of Abandonment" filed at Pinal County Recorder's Office on the 11<sup>th</sup> day, December, 1986.

THAT THE EXTENT of this claim is 1,500 feet in length and 600 feet along the surface in width, claiming 300 feet on each side of the centerline; the "location monument," at which a copy of this notice is posted, is adjacent to the N.W. corner of this claim on a separate 2" x 2" post. A copy of this notice is also posted on the centerline, 100 ft. from the north end center. The general course of this claim is Northeast to Southwest.

THE UNDERSIGNED has distinctly marked the said location on the ground, so that its surface boundaries may be readily traced, by six substantial posts at least 2" x 2" x 4'6", one at each corner and one at each end center, each so marked or inscribed as to indicate the intended location.

SAID CLAIM is situated in the Pioneer Mining District, Pinal County, State of Arizona, and is more particularly described as follows:

BEGINNING at the Northeast corner monument, which is located South 2209 ft. and West 868 ft. from the 1/4 Sec. Cor. of Secs. 15 & 16, T.2 South, R.12 East, Gila & Salt River Meridian; thence,

- 1,500 feet S.34°W. to the S.E. corner; thence
- 300 feet N.56°W. to the South end center; thence
- 300 feet N.56°W. to the S.W. corner; thence
- 1,500 feet N.34°E. to the N.W. corner; thence
- 300 feet S.56°E. to the North end center; thence
- 300 feet S.56°E. to the point and place of beginning.

RECEIVED  
ALM. AZ STATE OFFICE  
1987 MAR 11 PM 12:53  
PHOENIX, ARIZONA

Said claim is located in the:

- S.E. 1/4 of Sec. 16, Twp. 2 S., Range 12 E.
  - N.E. 1/4 of Sec. 21, Twp. 2 S., Range 12 E.
  - 1/4 of Sec.     , Twp. 2 S., Range 12 E.
  - 1/4 of Sec.     , Twp. 2 S., Range 12 E.
- Gila and Salt River Meridian.

ated and posted on the ground this 11<sup>th</sup> day of December, 1986. 9:00 am

LOCATOR: SIL-FLO, INC.  
8111 Timberlodge Trail  
Dayton, OH 45459

  
Agent

NOTICE OF MINING LOCATION  
LODE CLAIM

NOTICE IS HEREBY GIVEN THAT SIL-FLO, INC., a Delaware corporation, hereby claims the land hereinafter described as a Lode Mining Claim, under and pursuant to the laws of the United States of America and the State of Arizona, having discovered a lode, vein or deposit of valuable minerals within the limits of this claim as hereinafter established.

THE NAME of the claim is Sil-Flo No. 26 lode, and is a location of the Volcano No. 1 R claim previously owned by Sil-Flo, Inc. and now abandoned in accordance with the "Notice of Abandonment" filed at Pinal County Recorder's Office on the 11<sup>th</sup> day, December, 1986.

THAT THE EXTENT of this claim is 1,500 feet in length and 600 feet along the surface in width, claiming 300 feet on each side of the centerline; the "location monument," at which a copy of this notice is posted, is adjacent to the S.E. corner of this claim on a separate 2" x 2" post. A copy of this notice is also posted on the centerline, 350 ft. from the south end center. The general course of this claim is Northeast to Southwest.

THE UNDERSIGNED has distinctly marked the said location on the ground, so that its surface boundaries may be readily traced, by six substantial posts at least 2" x 2" x 4'6", one at each corner and one at each end center, each so marked or inscribed as to indicate the intended location.

SAID CLAIM is situated in the Pioneer Mining District, Pinal County, State of Arizona, and is more particularly described as follows:

BEGINNING at the Northeast corner monument, which is located South 2544 ft. and West 371 ft. from the 1/4 Sec. Cor. of Secs. 15 & 16, T.2 South, R.12 East, Gila & Salt River Meridian; thence,

- |            |         |                                     |
|------------|---------|-------------------------------------|
| 1,500 feet | S.34°W. | to the S.E. corner; thence          |
| 300 feet   | N.56°W. | to the South end center; thence     |
| 300 feet   | N.56°W. | to the S.W. corner; thence          |
| 1,500 feet | N.34°E. | to the N.W. corner; thence          |
| 300 feet   | S.56°E. | to the North end center; thence     |
| 300 feet   | S.56°E. | to the point and place of beginning |

Said claim is located in the:

- S.E. 1/4 of Sec. 16, Twp. 2 S., Range 12 E.
  - N.E. 1/4 of Sec. 21, Twp. 2 S., Range 12 E.
  - 1/4 of Sec.       , Twp. 2 S., Range 12 E.
  - 1/4 of Sec.       , Twp. 2 S., Range 12 E.
- Gila and Salt River Meridian.

Dated and posted on the ground this 11<sup>th</sup> day of December, 1986. 9:20am

LOCATOR: SIL-FLO, INC.  
8111 Timberlodge Trail  
Dayton, OH 45459

By: \_\_\_\_\_

*[Handwritten Signature]*  
Agent

RECEIVED  
PINAL COUNTY RECORDER  
PINAL COUNTY ARIZONA  
DEC 12 1986  
9:20 AM

COUNTY OF PINAL

Recorded at the request of:  
Del Tierra Engineering & Mining Corp.

A MC 265804

NOTICE OF MINING LOCATION  
LODE CLAIM

NOTICE IS HEREBY GIVEN THAT SIL-FLO, INC., a Delaware corporation hereby claims the land hereinafter described as a Lode Mining Claim, under and pursuant to the laws of the United States of America and the State of Arizona, having discovered a lode, vein or deposit of valuable minerals within the limits of this claim as hereinafter established.

THE NAME of the claim is Sil-Flo No. 27 lode, and is a location of the Volcano No. 2 R claim previously owned by Sil-Flo, Inc. and now abandoned in accordance with the "Notice of Abandonment" filed at Pinal County Recorder's Office on the 11<sup>th</sup> day, December, 1986.

THAT THE EXTENT of this claim is 1,500 feet in length and 600 feet along the surface in width, claiming 300 feet on each side of the centerline; the "location monument," at which a copy of this notice is posted, is adjacent to the N.E. corner of this claim on a separate 2" x 2" post. A copy of this notice is also posted on the centerline, 100 ft. from the north end center. The general course of this claim is Northeast to Southwest.

THE UNDERSIGNED has distinctly marked the said location on the ground, so that its surface boundaries may be readily traced, by six substantial posts at least 2" x 2" x 4'6", one at each corner and one at each end center, each so marked or inscribed as to indicate the intended location.

SAID CLAIM is situated in the Pioneer Mining District, Pinal County, State of Arizona, and is more particularly described as follows:

BEGINNING at the Northeast corner monument, which is located South 3788 ft. and West 1210 ft. from the 1/4 Sec. Cor. of Secs. 15 & 16, T.2 South, R.12 East, Gila & Salt River Meridian; thence,

- 1,500 feet S.34°W. to the S.E. corner; thence
- 300 feet N.56°W. to the South end center; thence
- 300 feet N.56°W. to the S.W. corner; thence
- 1,500 feet N.34°E. to the N.W. corner; thence
- 300 feet S.56°E. to the North end center; thence
- 300 feet S.56°E. to the point and place of beginning.

Said claim is located in the:

- N.E. 1/4 of Sec. 21, Twp. 2 S., Range 12 E.
  - N.W. 1/4 of Sec. 21, Twp. 2 S., Range 12 E.
  - \_\_\_\_\_ 1/4 of Sec. \_\_\_\_\_, Twp. 2 S., Range 12 E.
  - \_\_\_\_\_ 1/4 of Sec. \_\_\_\_\_, Twp. 2 S., Range 12 E.
- Gila and Salt River Meridian.

RECEIVED  
B.L.M. AZ STATE OFFICE  
PHOENIX, ARIZONA  
501 MAR 11 PM 12:54

Dated and posted on the ground this 11<sup>th</sup> day of December, 1986. 9:25 am

LOCATOR: SIL-FLO, INC.  
8111 Timberlodge Trail  
Dayton, OH 45459

By: [Signature]  
Agent

Recorded at the request of:  
Del Tierra Engineering & Mining Corp.

A MC 265805

NOTICE OF MINING LOCATION  
LODE CLAIM

NOTICE IS HEREBY GIVEN THAT SIL-FLO, INC., a Delaware corporation, hereby claims the land hereinafter described as a Lode Mining Claim, under and pursuant to the laws of the United States of America and the State of Arizona, having discovered a lode, vein or deposit of valuable minerals within the limits of this claim as hereinafter established.

THE NAME of the claim is Sil-Flo No. 28 lode, and is a location of the Perline No. 1 R claim previously owned by Sil-Flo, Inc. and now abandoned in accordance with the "Notice of Abandonment" filed at Pinal County Recorder's Office on the 11<sup>th</sup> day, December, 1986.

THAT THE EXTENT of this claim is 1,500 feet in length and 600 feet along the surface in width, claiming 300 feet on each side of the centerline; the "location monument," at which a copy of this notice is posted, is adjacent to the S.W. corner of this claim on a separate 2" x 2" post. A copy of this notice is also posted on the centerline, 1250 ft. from the north end center. The general course of this claim is Northwest to Southeast.

THE UNDERSIGNED has distinctly marked the said location on the ground, so that its surface boundaries may be readily traced, by six substantial posts at least 2" x 2" x 4'6", one at each corner and one at each end center, each so marked or inscribed as to indicate the intended location.

SAID CLAIM is situated in the Pioneer Mining District, Pinal County, State of Arizona, and is more particularly described as follows:

BEGINNING at the Northeast corner monument, which is located ~~North~~/South 400 ft. and ~~West~~/West 130 ft. from the 1/4 Sec. Cor. of Secs. 15 & 16, T.2 South, R.12 East, Gila & Salt River Meridian; thence,

- 1,500 feet S.44°E. to the S.E. corner; thence
- 300 feet S.46°W. to the South end center; thence
- 300 feet S.46°W. to the S.W. corner; thence
- 1,500 feet N.44°W. to the N.W. corner; thence
- 300 feet N.46°E. to the North end center; thence
- 300 feet N.46°E. to the point and place of beginning.

RECEIVED  
D.L.H. AZ STATE OFFICE  
1987 MAR 12 PM 12:54  
PHOENIX ARIZONA

Said claim is located in the:

- S.W. 1/4 of Sec. 15, Twp. 2 S., Range 12 E.
  - S.E. 1/4 of Sec. 16, Twp. 2 S., Range 12 E.
  - \_\_\_\_\_ 1/4 of Sec. \_\_\_\_\_, Twp. 2 S., Range 12 E.
  - \_\_\_\_\_ 1/4 of Sec. \_\_\_\_\_, Twp. 2 S., Range 12 E.
- Gila and Salt River Meridian.

Dated and posted on the ground this 11<sup>th</sup> day of December, 1986. 9:30am

LOCATOR: SIL-FLO, INC.  
8111 Timberlodge Trail  
Dayton, OH 45459

By: [Signature]  
Agent

STATE OF ARIZONA )

10014

859896

COUNTY OF PINAL )

ss.

1420-521

Recorded at the request of:  
Del Tierra Engineering & Mining Corp.

A MC 265806

NOTICE OF MINING LOCATION  
LODE CLAIM

NOTICE IS HEREBY GIVEN THAT SIL-FLO, INC., a Delaware corporation hereby claims the land hereinafter described as a Lode Mining Claim, under and pursuant to the laws of the United States of America and the State of Arizona, having discovered a lode, vein or deposit of valuable minerals within the limits of this claim as hereinafter established.

THE NAME of the claim is Sil-Flo No. 29 lode, and is a location of the Perline R claim previously owned by Sil-Flo, Inc. and now abandoned in accordance with the "Notice of Abandonment" filed at Pinal County Recorder's Office on the 11<sup>th</sup> day, December, 1986.

THAT THE EXTENT of this claim is 1,500 feet in length and 600 feet along the surface in width, claiming 300 feet on each side of the centerline; the "location monument," at which a copy of this notice is posted, is adjacent to the S.W. corner of this claim on a separate 2" x 2" post. A copy of this notice is also posted on the centerline, 900 ft. from the south end center. The general course of this claim is Northwest to Southeast.

THE UNDERSIGNED has distinctly marked the said location on the ground, so that its surface boundaries may be readily traced, by six substantial posts at least 2" x 2" x 4'6", one at each corner and one at each end center, each so marked or inscribed as to indicate the intended location.

SAID CLAIM is situated in the Pioneer Mining District, Pinal County, State of Arizona, and is more particularly described as follows:

BEGINNING at the Northeast corner monument, which is located ~~North~~/South 1033 ft. and ~~East~~/West 354 ft. from the 1/4 Sec. Cor. of Secs. 15 & 16, T.2 South, R.12 East, Gila & Salt River Meridian; thence,

- 1,500 feet S.44°E. to the S.E. corner; thence
- 300 feet S.46°W. to the South end center; thence
- 300 feet S.46°W. to the S.W. corner; thence
- 1,500 feet N.44°W. to the N.W. corner; thence
- 300 feet N.46°E. to the North end center; thence
- 300 feet N.46°E. to the point and place of beginning.

RECEIVED  
BLM. AZ STATE OFFICE  
1987 MAR 11 PM 12:54  
PINAL COUNTY, ARIZONA

Said claim is located in the:

- S.W. 1/4 of Sec. 15, Twp. 2 S., Range 12 E.
  - S.E. 1/4 of Sec. 16, Twp. 2 S., Range 12 E.
  - 1/4 of Sec. \_\_\_\_\_, Twp. 2 S., Range 12 E.
  - 1/4 of Sec. \_\_\_\_\_, Twp. 2 S., Range 12 E.
- Gila and Salt River Meridian.

Dated and posted on the ground this 11<sup>th</sup> day of December, 1986. 9:35am

LOCATOR: SIL-FLO, INC.  
8111 Timberlodge Trail  
Dayton, OH 45459

By: [Signature]  
Agent

STATE OF ARIZONA )

ss.

1420-523

859897

COUNTY OF PINAL )

Recorded at the request of:  
Del Tierra Engineering & Mining Corp.

A MC 265807

NOTICE OF MINING LOCATION  
LODE CLAIM

NOTICE IS HEREBY GIVEN THAT SIL-FLO, INC., a Delaware corporation hereby claims the land hereinafter described as a Lode Mining Claim, under and pursuant to the laws of the United States of America and the State of Arizona, having discovered a lode, vein or deposit of valuable minerals within the limits of this claim as hereinafter established.

THE NAME of the claim is Sil-Flo No. 30 lode, and is a location of the Fenix R claim previously owned by Sil-Flo, Inc. and now abandoned in accordance with the "Notice of Abandonment" filed at Pinal County Recorder's Office on the 11<sup>th</sup> day, December, 1986.

THAT THE EXTENT of this claim is 1,500 feet in length and 600 feet along the surface in width, claiming 300 feet on each side of the centerline; the "location monument," at which a copy of this notice is posted, is adjacent to the N.W. corner of this claim on a separate 2" x 2" post. A copy of this notice is also posted on the centerline, 400 ft. from the north end center. The general course of this claim is Northwest to Southeast.

THE UNDERSIGNED has distinctly marked the said location on the ground, so that its surface boundaries may be readily traced, by six substantial posts at least 2" x 2" x 4'6", one at each corner and one at each end center, each so marked or inscribed as to indicate the intended location.

SAID CLAIM is situated in the Pioneer Mining District, Pinal County, State of Arizona, and is more particularly described as follows:

BEGINNING at the Northeast corner monument, which is located ~~South~~/South 212 ft. and East/~~East~~ 688 ft. from the 1/4 Sec. Cor. of Secs. 15 & 16, T.2 South, R.12 East, Gila & Salt River Meridian; thence,

- 1,500 feet S.44°E. to the S.E. corner; thence
- 300 feet S.46°W. to the South end center; thence
- 300 feet S.46°W. to the S.W. corner; thence
- 1,500 feet N.44°W. to the N.W. corner; thence
- 300 feet N.46°E. to the North end center; thence
- 300 feet N.46°E. to the point and place of beginning

RECEIVED  
D.L.H. AZ STATE OFFICE  
1987 MAR 11 PM 12:54  
PHOENIX, ARIZONA

Said claim is located in the:

- S.W. 1/4 of Sec. 15, Twp. 2 S., Range 12 E.
  - N.W. 1/4 of Sec. 22, Twp. 2 S., Range 12 E.
  - 1/4 of Sec.       , Twp. 2 S., Range 12 E.
  - 1/4 of Sec.       , Twp. 2 S., Range 12 E.
- Gila and Salt River Meridian.

Dated and posted on the ground this 11<sup>th</sup> day of December, 1986. 9:40am

LOCATOR: SIL-FLO, INC.  
8111 Timberlodge Trail  
Dayton, OH 45459

By: [Signature]  
Agent



Recorded at the request of:  
Del Tierra Engineering & Mining Corp.

A MC 265808

NOTICE OF MINING LOCATION  
LODE CLAIM

NOTICE IS HEREBY GIVEN THAT SIL-FLO, INC., a Delaware corporation, hereby claims the land hereinafter described as a Lode Mining Claim, under and pursuant to the laws of the United States of America and the State of Arizona, having discovered a lode, vein or deposit of valuable minerals within the limits of this claim as hereinafter established.

THE NAME of the claim is Sil-Flo No. 31 lode, and is a location of the Volcano No. 8 R claim previously owned by Sil-Flo, Inc. and now abandoned in accordance with the "Notice of Abandonment" filed at Pinal County Recorder's Office on the 11<sup>th</sup> day, December, 1986.

THAT THE EXTENT of this claim is 1,500 feet in length and 600 feet along the surface in width, claiming 300 feet on each side of the centerline; the "location monument," at which a copy of this notice is posted, is adjacent to the S.E. corner of this claim on a separate 2" x 2" post. A copy of this notice is also posted on the centerline, 550 ft. from the south end center. The general course of this claim is Northwest to Southeast.

THE UNDERSIGNED has distinctly marked the said location on the ground, so that its surface boundaries may be readily traced, by six substantial posts at least 2" x 2" x 4'6", one at each corner and one at each end center, each so marked or inscribed as to indicate the intended location.

SAID CLAIM is situated in the Pioneer Mining District, Pinal County, State of Arizona, and is more particularly described as follows:

BEGINNING at the Northeast corner monument, which is located ~~North~~/South 1449 ft. and ~~West~~/West 785 ft. from the 1/4 Sec. Cor. of Secs. 15 & 16, T.2 South, R.12 East, Gila & Salt River Meridian; thence,

- 1,500 feet S.44°E. to the S.E. corner; thence
- 300 feet S.46°W. to the South end center; thence
- 300 feet S.46°W. to the S.W. corner; thence
- 1,500 feet N.44°W. to the N.W. corner; thence
- 300 feet N.46°E. to the North end center; thence
- 300 feet N.46°E. to the point and place of beginning.

Said claim is located in the:

- S.W. 1/4 of Sec. 15, Twp. 2 S., Range 12 E.
  - S.E. 1/4 of Sec. 16, Twp. 2 S., Range 12 E.
  - N.E. 1/4 of Sec. 21, Twp. 2 S., Range 12 E.
  - N.W. 1/4 of Sec. 22, Twp. 2 S., Range 12 E.
- Gila and Salt River Meridian.

Dated and posted on the ground this 11<sup>th</sup> day of December, 1986. 9:45 am

LOCATOR: SIL-FLO, INC.  
8111 Timberlodge Trail  
Dayton, OH 45459

By: [Signature]  
Agent

RECEIVED  
D.L.M. AZ STATE OFFICE  
1987 MAR 19  
PM 12:54  
ARIZONA

STATE OF ARIZONA )

*SH 004*

1420-527

859899

COUNTY OF PINAL )

ss.

Recorded at the request of:  
Del Tierra Engineering & Mining Corp.

A MC 265809

NOTICE OF MINING LOCATION  
LODE CLAIM

NOTICE IS HEREBY GIVEN THAT SIL-FLO, INC., a Delaware corporation, hereby claims the land hereinafter described as a Lode Mining Claim, under and pursuant to the laws of the United States of America and the State of Arizona, having discovered a lode, vein or deposit of valuable minerals within the limits of this claim as hereinafter established.

THE NAME of the claim is Sil-Flo No. 32 lode, and is a location of the Volcano No. 7 R claim previously owned by Sil-Flo, Inc. and now abandoned in accordance with the "Notice of Abandonment" filed at Pinal County Recorder's Office on the 11<sup>th</sup> day, December, 1986.

THAT THE EXTENT of this claim is 1,500 feet in length and 600 feet along the surface in width, claiming 300 feet on each side of the centerline; the "location monument," at which a copy of this notice is posted, is adjacent to the N.E. corner of this claim on a separate 2" x 2" post. A copy of this notice is also posted on the centerline, 700 ft. from the south end center. The general course of this claim is Northwest to Southeast.

THE UNDERSIGNED has distinctly marked the said location on the ground, so that its surface boundaries may be readily traced, by six substantial posts at least 2" x 2" x 4'6", one at each corner and one at each end center, each so marked or inscribed as to indicate the intended location.

SAID CLAIM is situated in the Pioneer Mining District, Pinal County, State of Arizona, and is more particularly described as follows:

BEGINNING at the Northeast corner monument, which is located ~~North~~/South 2529 ft. and East/~~West~~ 257 ft. from the 1/4 Sec. Cor. of Secs. 15 & 16, T.2 South, R.12 East, Gila & Salt River Meridian; thence,

- 1,500 feet S.44°E. to the S.E. corner; thence
- 300 feet S.46°W. to the South end center; thence
- 300 feet S.46°W. to the S.W. corner; thence
- 1,500 feet N.44°W. to the N.W. corner; thence
- 300 feet N.46°E. to the North end center; thence
- 300 feet N.46°E. to the point and place of beginning.

RECEIVED  
D.L.H. AZ STATE OFFICE  
1987 MAR 11 PM 12:55  
TOLSON, ARIZONA

Said claim is located in the:

- S.W. 1/4 of Sec. 15, Twp. 2 S., Range 12 E.
  - N.E. 1/4 of Sec. 21, Twp. 2 S., Range 12 E.
  - N.W. 1/4 of Sec. 22, Twp. 2 S., Range 12 E.
  - 1/4 of Sec.     , Twp. 2 S., Range 12 E.
- Gila and Salt River Meridian.

Dated and posted on the ground this 11<sup>th</sup> day of December, 1986. 9:50 am

LOCATOR: SIL-FLO, INC.  
8111 Timberlodge Trail  
Dayton, OH 45459

By: [Signature]  
Agent

Recorded at the request of:  
Del Tierra Engineering & Mining Corp.

A MC 265810

NOTICE OF MINING LOCATION  
LODE CLAIM

NOTICE IS HEREBY GIVEN THAT SIL-FLO, INC., a Delaware corporation, hereby claims the land hereinafter described as a Lode Mining Claim, under and pursuant to the laws of the United States of America and the State of Arizona, having discovered a lode, vein or deposit of valuable minerals within the limits of this claim as hereinafter established.

THE NAME of the claim is Sil-Flo No. 33 lode, and is a location of the Volcano No. 6 R claim previously owned by Sil-Flo, Inc. and now abandoned in accordance with the "Notice of Abandonment" filed at Pinal County Recorder's Office on the 11<sup>th</sup> day, December, 1986.

THAT THE EXTENT of this claim is 1,500 feet in length and 600 feet along the surface in width, claiming 300 feet on each side of the centerline; the "location monument," at which a copy of this notice is posted, is adjacent to the N.W. corner of this claim on a separate 2" x 2" post. A copy of this notice is also posted on the centerline, 700 ft. from the south end center. The general course of this claim is Northwest to Southeast.

THE UNDERSIGNED has distinctly marked the said location on the ground, so that its surface boundaries may be readily traced, by six substantial posts at least 2" x 2" x 4'6", one at each corner and one at each end center, each so marked or inscribed as to indicate the intended location.

SAID CLAIM is situated in the Pioneer Mining District, Pinal County, State of Arizona, and is more particularly described as follows:

BEGINNING at the Northeast corner monument, which is located ~~North~~/South 2946 ft. and ~~East~~/West 174 ft. from the 1/4 Sec. Cor. of Secs. 15 & 16, T.2 South, R.12 East, Gila & Salt River Meridian; thence,

- 1,500 feet S.44°E. to the S.E. corner; thence
- 300 feet S.46°W. to the South end center; thence
- 300 feet S.46°W. to the S.W. corner; thence
- 1,500 feet N.44°W. to the N.W. corner; thence
- 300 feet N.46°E. to the North end center; thence
- 300 feet N.46°E. to the point and place of beginning.

Said claim is located in the:

- N.E. 1/4 of Sec. 21, Twp. 2 S., Range 12 E.
  - N.W. 1/4 of Sec. 22, Twp. 2 S., Range 12 E.
  - \_\_\_\_\_ 1/4 of Sec. \_\_\_\_\_, Twp. 2 S., Range 12 E.
  - \_\_\_\_\_ 1/4 of Sec. \_\_\_\_\_, Twp. 2 S., Range 12 E.
- Gila and Salt River Meridian.

RECEIVED OFFICE  
B.L.H. AZ STATE OFFICE  
1986 MAR 11 PM 12:55  
PHOENIX, ARIZONA

Dated and posted on the ground this 11<sup>th</sup> day of December, 1986. 9:55 am

LOCATOR: SIL-FLO, INC.  
8111 Timberlodge Trail  
Dayton, OH 45459

By: [Signature]  
Agent

STATE OF ARIZONA )

ss.

1420-531

859901

COUNTY OF PINAL )

Recorded at the request of:  
Del Tierra Engineering & Mining Corp.

A MC 265811

NOTICE OF MINING LOCATION  
LODE CLAIM

NOTICE IS HEREBY GIVEN THAT SIL-FLO, INC., a Delaware corporation, hereby claims the land hereinafter described as a Lode Mining Claim, under and pursuant to the laws of the United States of America and the State of Arizona, having discovered a lode, vein or deposit of valuable minerals within the limits of this claim as hereinafter established.

THE NAME of the claim is Sil-Flo No. 34 lode, and is a location of the Moreland No. 1 R claim previously owned by Sil-Flo, Inc. and now abandoned in accordance with the "Notice of Abandonment" filed at Pinal County Recorder's Office on the 11<sup>th</sup> day, December, 1986.

THAT THE EXTENT of this claim is 1,500 feet in length and 600 feet along the surface in width, claiming 300 feet on each side of the centerline; the "location monument," at which a copy of this notice is posted, is adjacent to the N.E. corner of this claim on a separate 2" x 2" post. A copy of this notice is also posted on the centerline, 750 ft. from the south end center. The general course of this claim is Northwest to Southeast.

THE UNDERSIGNED has distinctly marked the said location on the ground, so that its surface boundaries may be readily traced, by six substantial posts at least 2" x 2" x 4'6", one at each corner and one at each end center, each so marked or inscribed as to indicate the intended location.

SAID CLAIM is situated in the Pioneer Mining District, Pinal County, State of Arizona, and is more particularly described as follows:

BEGINNING at the Northeast corner monument, which is located ~~North~~/South 3362 ft. and ~~North~~/West 606 ft. from the 1/4 Sec. Cor. of Secs. 15 & 16, T.2 South, R.12 East, Gila & Salt River Meridian; thence,

- 1,500 feet S.44°E. to the S.E. corner; thence
- 300 feet S.46°W. to the South end center; thence
- 300 feet S.46°W. to the S.W. corner; thence
- 1,500 feet N.44°W. to the N.W. corner; thence
- 300 feet N.46°E. to the North end center; thence
- 300 feet N.46°E. to the point and place of beginning.

RECEIVED OFFICE  
STATE OF ARIZONA  
DEC 11 11 55 AM '86  
PINAL COUNTY RECORDER

Said claim is located in the:

- N.E. 1/4 of Sec. 21, Twp. 2 S., Range 12 E.
  - N.W. 1/4 of Sec. 22, Twp. 2 S., Range 12 E.
  - 1/4 of Sec.       , Twp. 2 S., Range 12 E.
  - 1/4 of Sec.       , Twp. 2 S., Range 12 E.
- Gila and Salt River Meridian.

Dated and posted on the ground this 11<sup>th</sup> day of December, 1986. 10:00 am

LOCATOR: SIL-FLO, INC.  
8111 Timberlodge Trail  
Dayton, OH 45459

By: [Signature]  
Agent

STATE OF ARIZONA )

250014

1420-533 1

859902

COUNTY OF PINAL )

s=

Recorded at the request of:  
Del Tierra Engineering & Mining Corp.

A MC 26581.2

NOTICE OF MINING LOCATION  
LODE CLAIM

NOTICE IS HEREBY GIVEN THAT SIL-FLO, INC., a Delaware corporation hereby claims the land hereinafter described as a Lode Mining Claim, under and pursuant to the laws of the United States of America and the State of Arizona, having discovered a lode, vein or deposit of valuable minerals within the limits of this claim as hereinafter established.

THE NAME of the claim is Sil-Flo No. 35 lode, and is a location of the Florence No. 1 R claim previously owned by Sil-Flo, Inc. and now abandoned in accordance with the "Notice of Abandonment" filed at Pinal County Recorder's Office on the 11<sup>th</sup> day, December, 1986.

THAT THE EXTENT of this claim is 1,500 feet in length and 600 feet along the surface in width, claiming 300 feet on each side of the centerline; the "location monument," at which a copy of this notice is posted, is adjacent to the N.W. corner of this claim on a separate 2" x 2" post. A copy of this notice is also posted on the centerline, 100 ft. from the East end center. The general course of this claim is Northeast to Southwest.

THE UNDERSIGNED has distinctly marked the said location on the ground, so that its surface boundaries may be readily traced, by six substantial posts at least 2" x 2" x 4'6", one at each corner and one at each end center, each so marked or inscribed as to indicate the intended location.

SAID CLAIM is situated in the Pioneer Mining District, Pinal County, State of Arizona, and is more particularly described as follows:

BEGINNING at the Northeast corner monument, which is located South 3,607 ft. and East 1,299 ft. from the 1/4 Sec. Cor. of Secs. 15 & 16, T.2 South, R.12 East, Gila & Salt River Meridian; thence,

- 300 feet S.44°E. to the East end center; thence
- 300 feet S.44°E. to the S.E. corner; thence
- 1,500 feet S.46°W. to the S.W. corner; thence
- 300 feet N.44°W. to the West end center; thence
- 300 feet N.44°W. to the N.W. corner; thence
- 1,500 feet N.46°E. to the point and place of beginning

RECEIVED  
PINAL COUNTY RECORDER'S OFFICE  
1987 MAR 11 PM 12:55  
PINAL COUNTY, ARIZONA

Said claim is located in the:

- NE 1/4 of Sec. 22, Twp. 2 S., Range 12 E.
  - 1/4 of Sec. \_\_\_\_\_, Twp. 2 S., Range 12 E.
  - 1/4 of Sec. \_\_\_\_\_, Twp. 2 S., Range 12 E.
  - 1/4 of Sec. \_\_\_\_\_, Twp. 2 S., Range 12 E.
- Gila and Salt River Meridian.

Dated and posted on the ground this 11<sup>th</sup> day of December, 1986. 10:05 am

LOCATOR: SIL-FLO, INC.  
8111 Timberlodge Trail  
Dayton, OH 45459

By: [Signature]  
Agent

Recorded at the request of:
Del Tierra Engineering & Mining Corp.

A MC 265813

NOTICE OF MINING LOCATION
LODE CLAIM

NOTICE IS HEREBY GIVEN THAT SIL-FLO, INC., a Delaware corporation, hereby claims the land hereinafter described as a Lode Mining Claim, under and pursuant to the laws of the United States of America and the State of Arizona, having discovered a lode, vein or deposit of valuable minerals within the limits of this claim as hereinafter established.

THE NAME of the claim is Sil-Flo No. 39 lode, and is a location of the Volcano No. 9 R claim previously owned by Sil-Flo, Inc. and now abandoned in accordance with the "Notice of Abandonment" filed at Pinal County Recorder's Office on the 11th day, December, 1986.

THAT THE EXTENT of this claim is 1,500 feet in length and 600 feet along the surface in width, claiming 300 feet on each side of the centerline; the "location monument," at which a copy of this notice is posted, is adjacent to the N.W. corner of this claim on a separate 2" x 2" post. A copy of this notice is also posted on the centerline, 5 ft. from the North end center. The general course of this claim is Northeast to Southwest.

THE UNDERSIGNED has distinctly marked the said location on the ground, so that its surface boundaries may be readily traced, by six substantial posts at least 2" x 2" x 4'6", one at each corner and one at each end center, each so marked or inscribed as to indicate the intended location.

SAID CLAIM is situated in the Pioneer Mining District, Pinal County, State of Arizona, and is more particularly described as follows:

BEGINNING at the Northeast corner monument, which is located South 281 ft. and West 299 ft. from the 1/4 Sec. Cor. of Secs. 15 & 16, T.2 South, R.12 East, Gila & Salt River Meridian; thence,

- 1,500 feet S.12°W. to the S.E. corner; thence
300 feet N.78°W. to the South end center; thence
300 feet N.78°W. to the S.W. corner; thence
1,500 feet N.12°E. to the N.W. corner; thence
300 feet S.78°E. to the North end center; thence
300 feet S.78°E. to the point and place of beginning

RECEIVED
B.L.M. AZ STATE OFFICE
1987 MAR 11 PM 12:55
PIONEER MINING DISTRICT

Said claim is located in the:

- SE 1/4 of Sec. 16, Twp. 2 S., Range 12 E.
1/4 of Sec. , Twp. 2 S., Range 12 E.
1/4 of Sec. , Twp. 2 S., Range 12 E.
1/4 of Sec. , Twp. 2 S., Range 12 E.
Gila and Salt River Meridian.

Dated and posted on the ground this 11th day of December, 1986. 8:40 am

LOCATOR: SIL-FLO, INC.
8111 Timberlodge Trail
Dayton, OH 45459

By: [Signature]
Agent